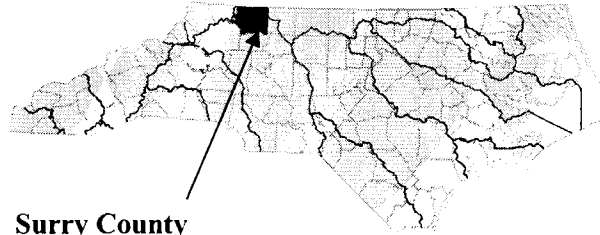


FLOOD INSURANCE STUDY

A Report of Flood Hazards in

SURRY COUNTY, NORTH CAROLINA



AND INCORPORATED AREAS

Community Name	Community Number	River Basin
Dobson, Town of	370603	Yadkin
Elkin, Town of	370225	Yadkin
Mount Airy, City of	370226	Yadkin
Pilot Mountain, Town of	370598	Yadkin
Surry County (Unincorporated Areas)	370364	Yadkin/Roanoke



VOLUME 2 OF 2

August 18, 2009

Federal Emergency Management Agency
State of North Carolina

Flood Insurance Study Number
37171CV002A

www.fema.gov and www.ncfloodmaps.com



FOREWORD

This countywide Flood Insurance Study (FIS) Report was produced through a unique cooperative partnership between the State of North Carolina and the Federal Emergency Management Agency (FEMA). The State of North Carolina has implemented a long-term approach to floodplain management to decrease the costs associated with flooding. This is demonstrated by the State's commitment to map floodplain areas at the state level. As a part of this effort, the State of North Carolina has joined with FEMA in a Cooperating Technical State (CTS) agreement to produce and maintain this FIS Report and the accompanying digital Flood Insurance Rate Map (FIRM) for North Carolina.

NOTICE TO FLOOD INSURANCE STUDY USERS

Communities participating in the National Flood Insurance Program have established repositories of flood hazard data for floodplain management and flood insurance purposes. This Flood Insurance Study (FIS) may not contain all data available within the repository. It is advisable to contact the community repository for any additional data.

Part of this FIS may be revised by the Letter of Map Revision process, which does not involve republication or redistribution of the FIS. It is, therefore, the responsibility of the user to consult with community officials and to check the community repository to obtain the most current FIS components.

The following is a list of the publication dates of this Countywide FIS Report starting with the initial Report accompanying the North Carolina Statewide FIRM:

August 18, 2009

This FIS has been produced as part of the North Carolina Floodplain Mapping Program. Surry County, North Carolina, falls under the administrative jurisdiction of Region IV of the Federal Emergency Management Agency (FEMA). Questions concerning this FIS may be directed to the North Carolina Floodplain Mapping Program at www.ncfloodmaps.com, the FEMA Map Assistance Center by calling the toll-free information line at 1-877-FEMA MAP (1-877-336-2627), or by contacting the FEMA Regional Office at the following address:

FEMA, Federal Insurance and Mitigation Administration
Koger Center - Rutgers Building
3003 Chamblee Tucker Road
Atlanta, Georgia 30341
(770) 220-5400

Table of Contents

Volume 1 – August 18, 2009

<u>Section</u>	<u>Page</u>
Section 1.0 — Introduction	1
1.1 The National Flood Insurance Program	1
1.2 Purpose of this Flood Insurance Study	1
1.3 FIS Components	2
Flood Insurance Rate Map	2
Flood Insurance Study Report.....	2
Flood Profiles	2
Section 2.0 — Floodplain Management Applications	3
2.1 Floodplains	3
2.2 Floodways	3
2.3 Base Flood Elevations	4
2.4 Watershed Characteristics	4
Drainage Area	5
Soil Permeability and Infiltration.....	5
Soil Moisture Conditions	5
Channel and Floodplain Geometry	5
Channel and Floodplain Roughness.....	5
Data Validity and Reliability	5
Developmental and Topographic Changes Over Time	6
Erosion, Deposition, and Debris Flow	6
Meandering and Lateral Migration	6
Section 3.0 — Insurance Applications	7
Section 4.0 — Area Studied	9
4.1 Basin Characteristics	9
Yadkin River Basin	9
Roanoke River Basin.....	10
4.2 Principal Flood Problems	11
4.3 Historic Flood Elevations.....	11
4.4 Flood Protection Measures	13
4.5 Scope of Study.....	15
Section 5.0 — Engineering Methods	27
5.1 Hydrologic Analyses	27
Pre-Countywide Analyses.....	27
Revised Analyses for Countywide FIS	28
5.2 Hydraulic Analyses	91
Pre-Countywide Analyses.....	91
Revised Analyses for Countywide FIS	92

Table of Contents

Volume 1 (continued)

<u>Section</u>	<u>Page</u>
Section 6.0 — Mapping Methods	189
6.1 Vertical and Horizontal Control	189
Vertical Datum	189
Vertical Control Monuments.....	190
Horizontal Datum and Control.....	191
6.2 Base Map.....	191
6.3 Floodplain and Floodway Delineation	192
Floodplain Delineation.....	192
Floodway Delineation	193
Section 7.0 — Revising the FIS	209
7.1 Letters of Map Amendment and Letters of Map Revision - Based on Fill	209
7.2 Letters of Map Revision	210
7.3 Physical Map Revisions	210
7.4 Contracted Restudies	210
7.5 Map Revision History	211
Section 8.0 — Study Contracting and Community Coordination	215
8.1 Authority and Acknowledgments.....	215
8.2 Consultation Coordination Officer’s Meetings/Scoping Meetings	216
Section 9.0 — Guide to Additional Information	219
Section 10.0 — Bibliography and References	221

Table of Contents

Volume 1 (continued)

Tables

Table 1—Jurisdictions in Surry County	2
Table 2—Flood Zone Designations.....	7
Table 3—Flooding Sources Studied by Detailed Methods: Revised or Newly Studied	15
Table 4—Flooding Sources Studied by Detailed Methods: Redelineated	16
Table 5—Flooding Sources Studied by Detailed Methods: Limited Detailed	17
Table 6—Stream Name Changes	26
Table 7—Letters of Map Revision	26
Table 8—Summary of Discharges	29
Table 9—Gage Information	90
Table 10—Roughness Coefficients.....	93
Table 11—Limited Detailed Flood Hazard Data	97
Table 12—Datum Conversion Locations and Values	189
Table 13—Floodway Data	195
Table 14—Community Map History.....	213
Table 15—Authority and Acknowledgments.....	215
Table 16—Consultation Coordination Officer’s Meetings	216
Table 17—Scoping Meetings.....	217
Table 18—Additional Information.....	219


Figures


Figure 1—Floodway Schematic	4
Figure 2—North Carolina’s State Plane Coordinate System	192

Volume 2 – August 18, 2009

Flood Profiles

Ararat River	Profiles 01P - 05P
Ararat River Tributary 8	Profile 06P
Dutchmans Creek	Profiles 07P - 12P
Elkin Creek	Profiles 13P - 15P
Heatherly Creek	Profiles 16P - 19P
Lovills Creek	Profiles 20P - 22P
Pauls Creek	Profiles 23P - 25P
Stewarts Creek	Profiles 26P - 33P
Tributary D-1	Profiles 34P - 37P
Tributary E-1	Profiles 38P - 40P
Tumbling Rock Branch	Profiles 41P - 43P
Yadkin River	Profiles 44P - 45P

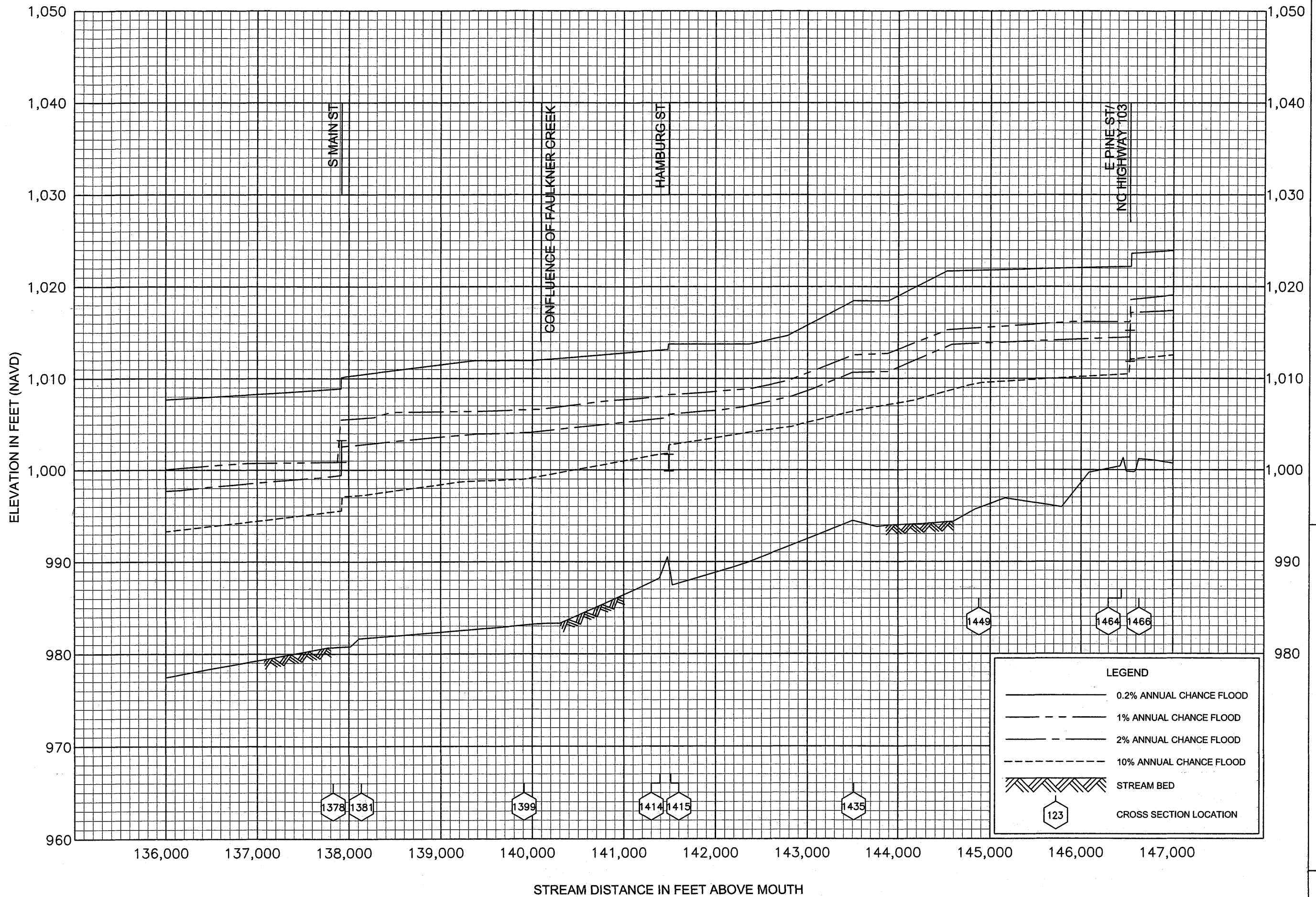




FLOOD PROFILES
ARARAT RIVER

FEDERAL EMERGENCY MANAGEMENT AGENCY
SURRY COUNTY, NC
AND INCORPORATED AREAS

01P

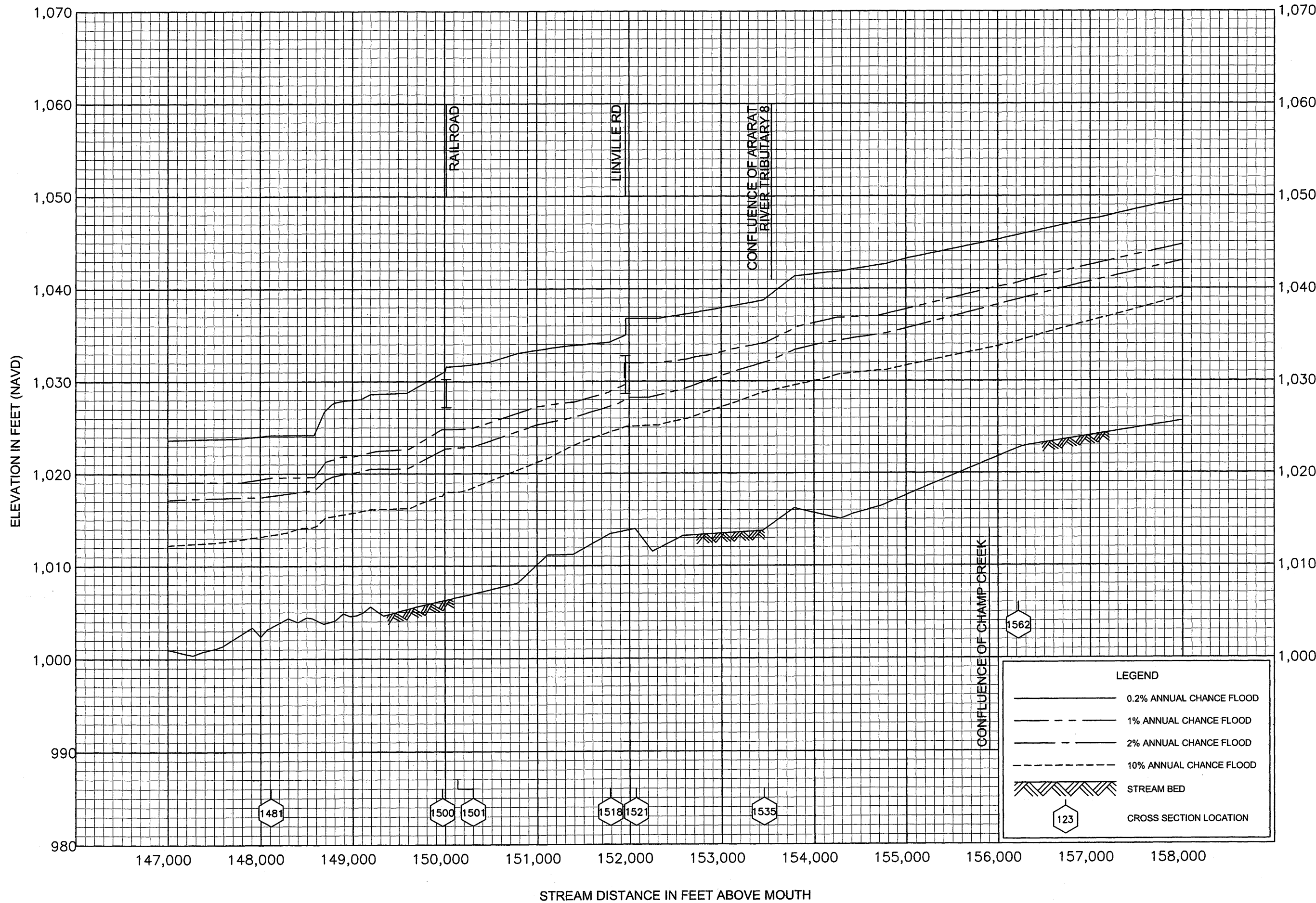


FLOOD PROFILES

ARARAT RIVER

FEDERAL EMERGENCY MANAGEMENT AGENCY

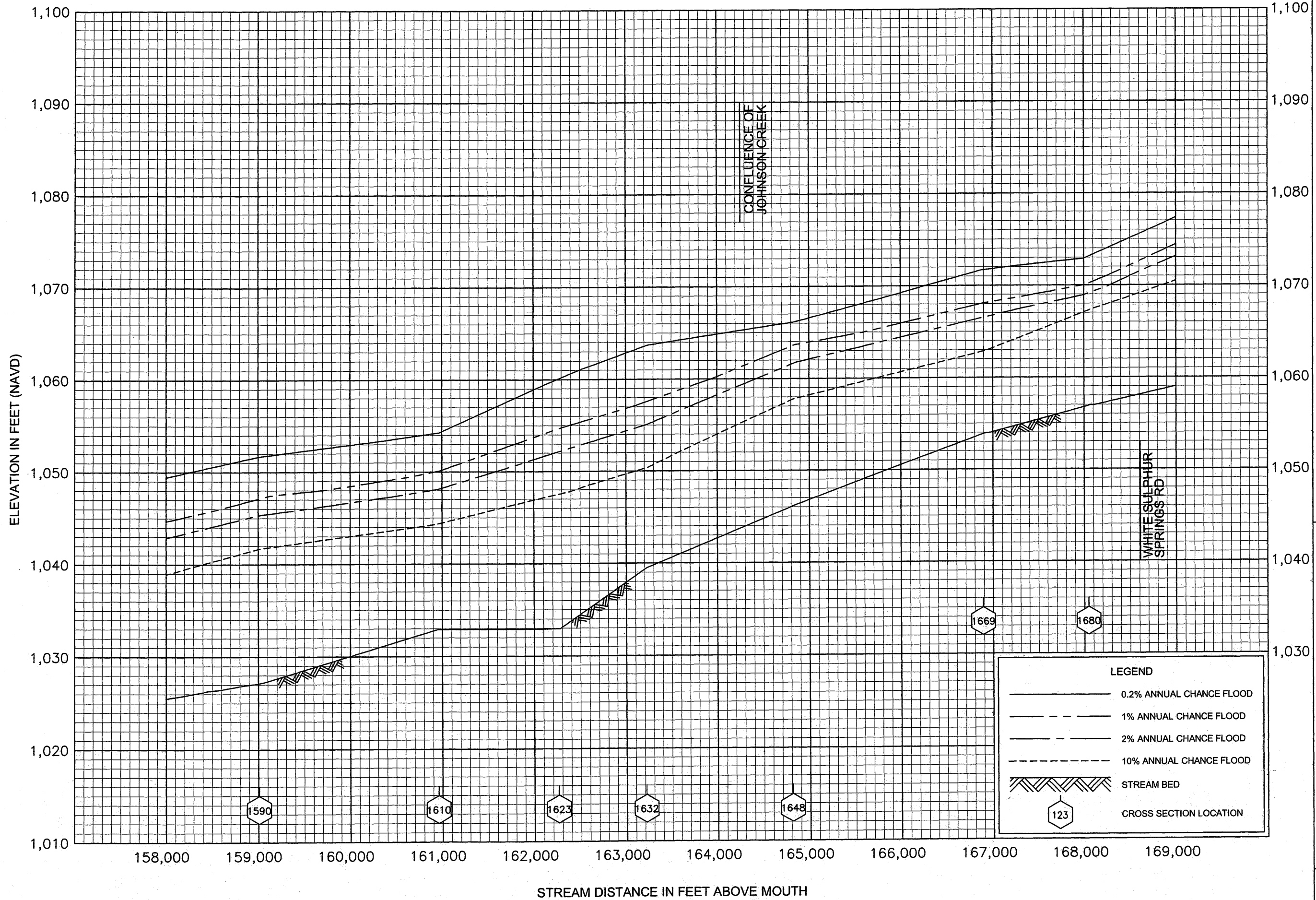
SURRY COUNTY, NC
AND INCORPORATED AREAS



FLOOD PROFILES
ARARAT RIVER

FEDERAL EMERGENCY MANAGEMENT AGENCY
SURRY COUNTY, NC
AND INCORPORATED AREAS

03P



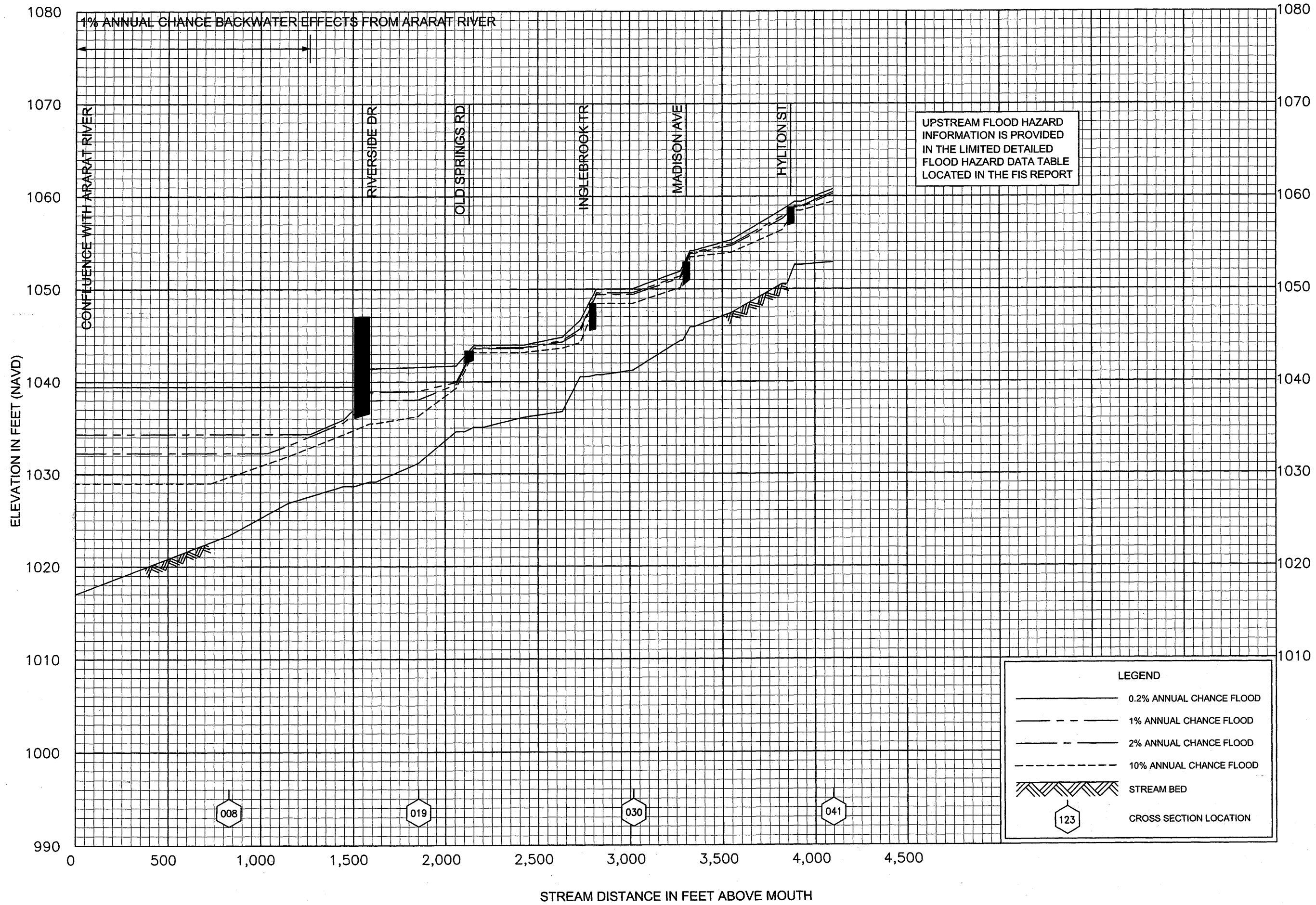
FLOOD PROFILES

ARARAT RIVER

FEDERAL EMERGENCY MANAGEMENT AGENCY

SURRY COUNTY, NC
AND INCORPORATED AREAS

04P



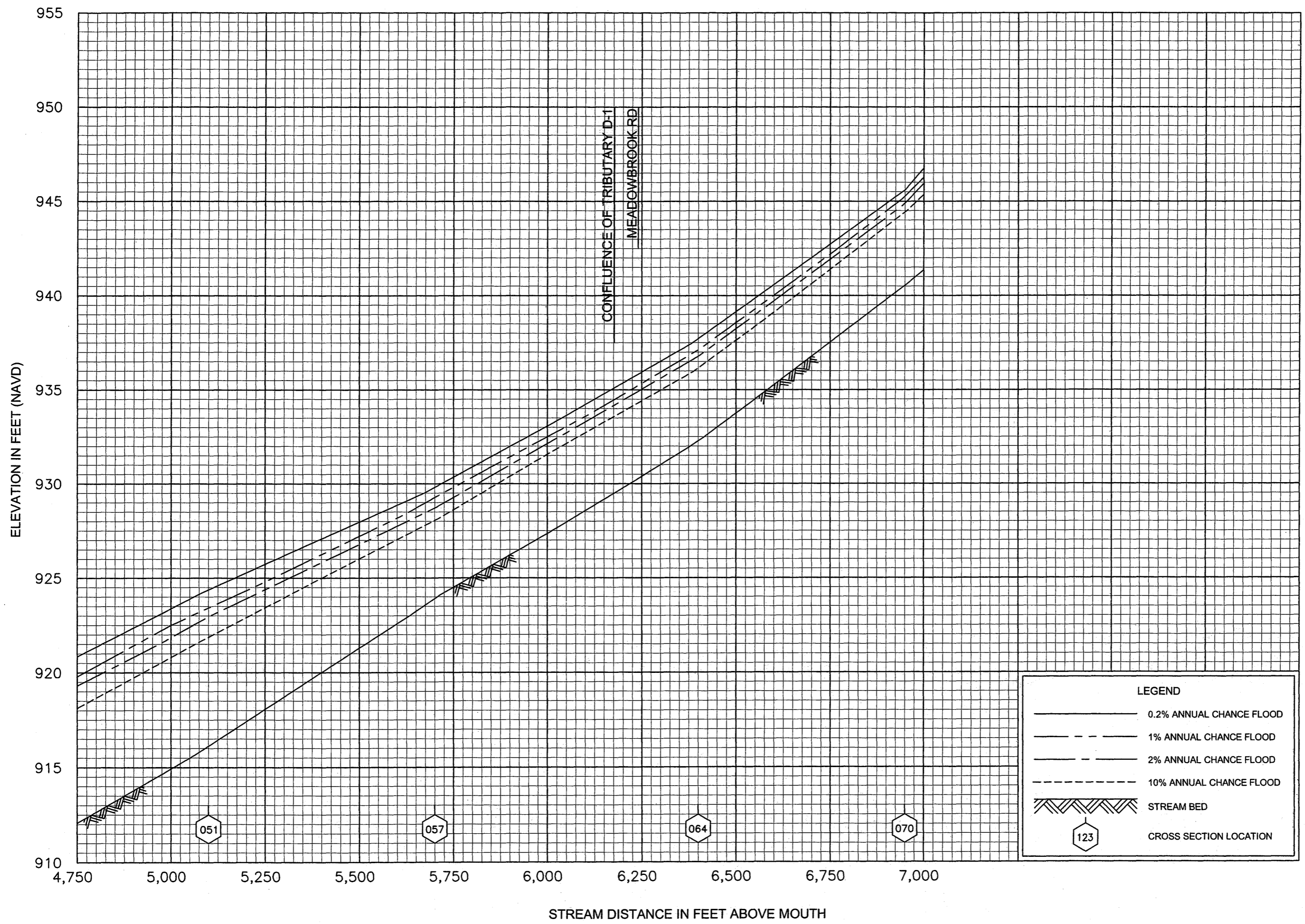
FLOOD PROFILES

ARARAT RIVER TRIBUTARY 8

FEDERAL EMERGENCY MANAGEMENT AGENCY

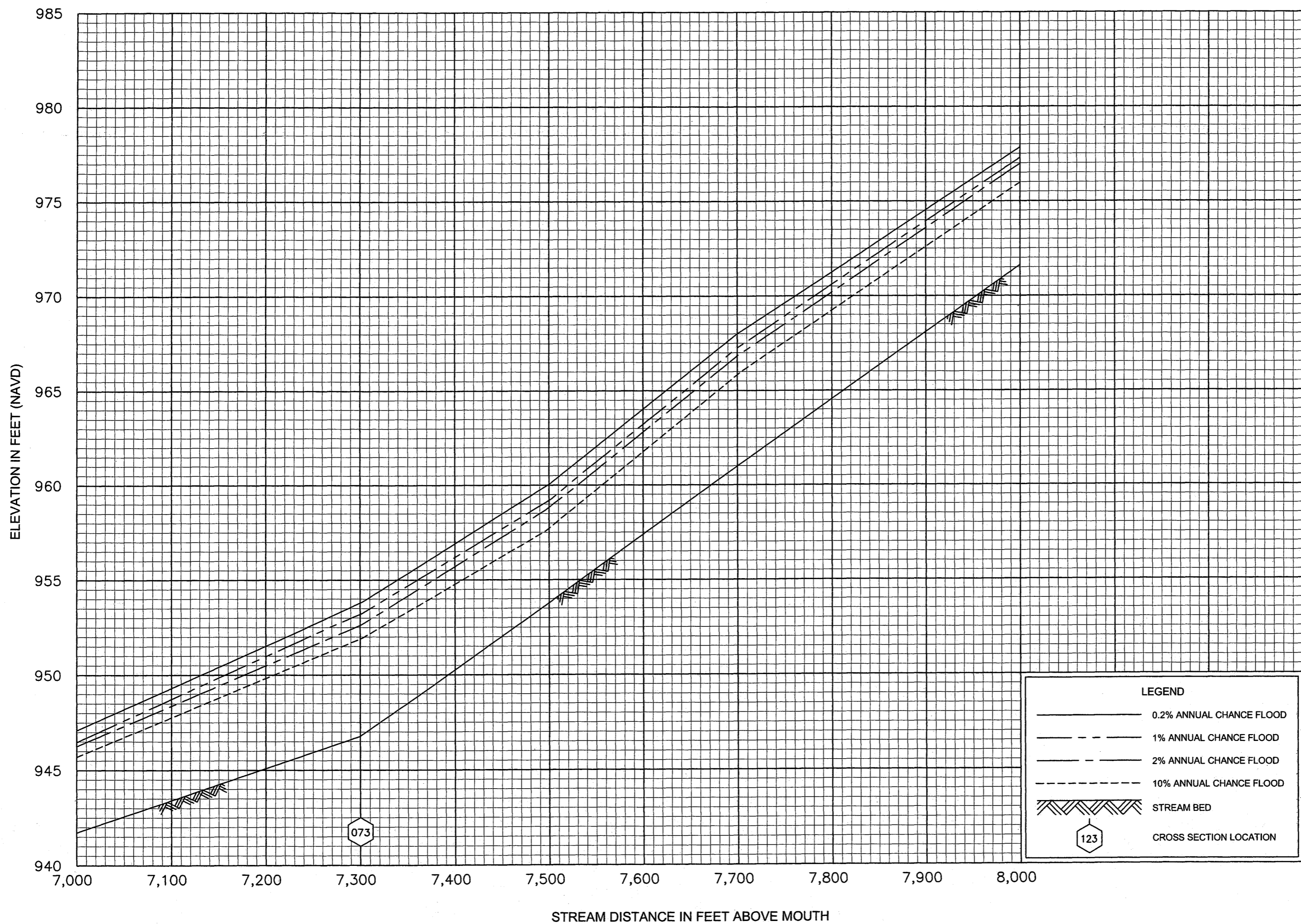
SURRY COUNTY, NC
AND INCORPORATED AREAS

06P



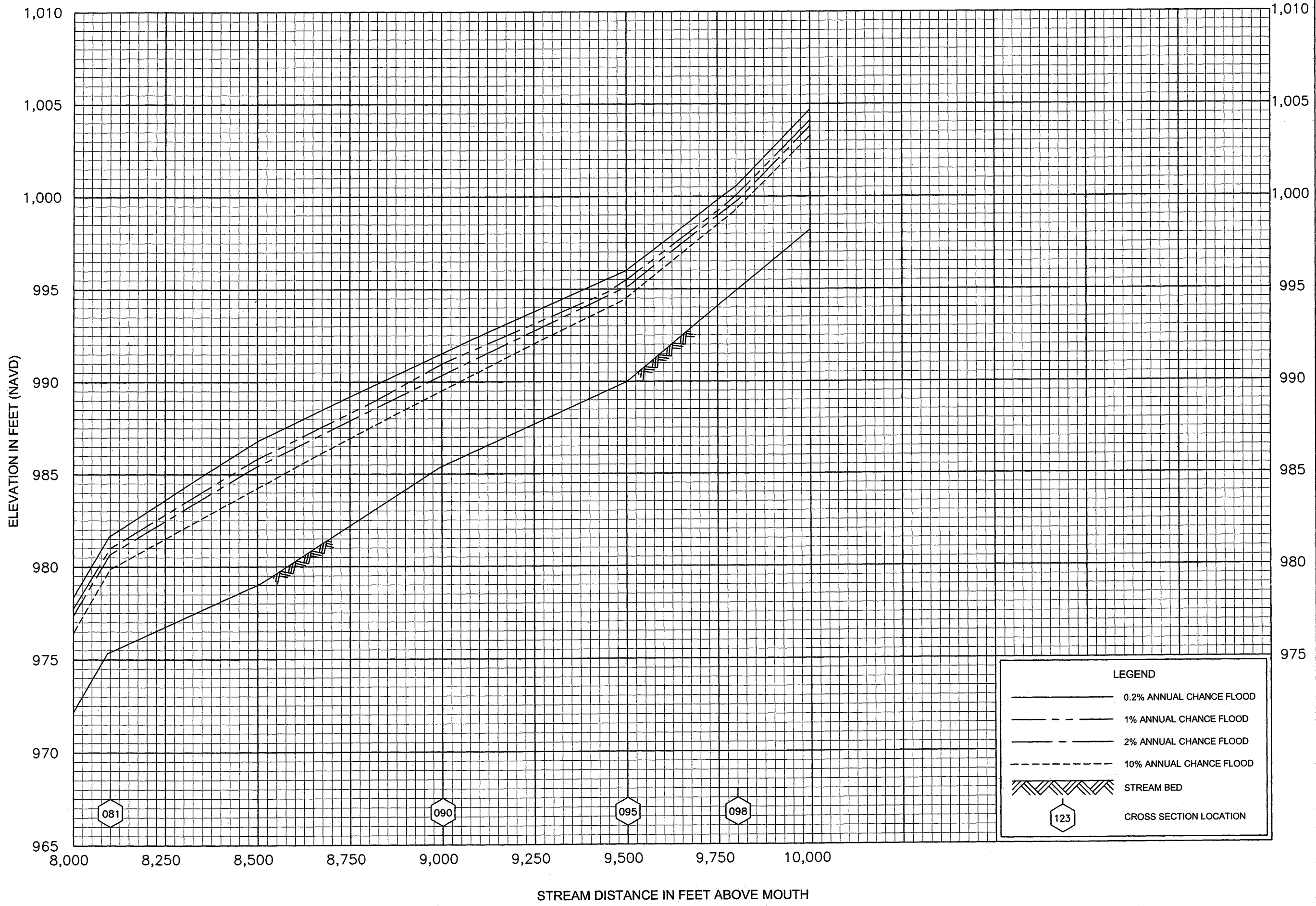
FLOOD PROFILES
DUTCHMANS CREEK

FEDERAL EMERGENCY MANAGEMENT AGENCY
SURRY COUNTY, NC
AND INCORPORATED AREAS



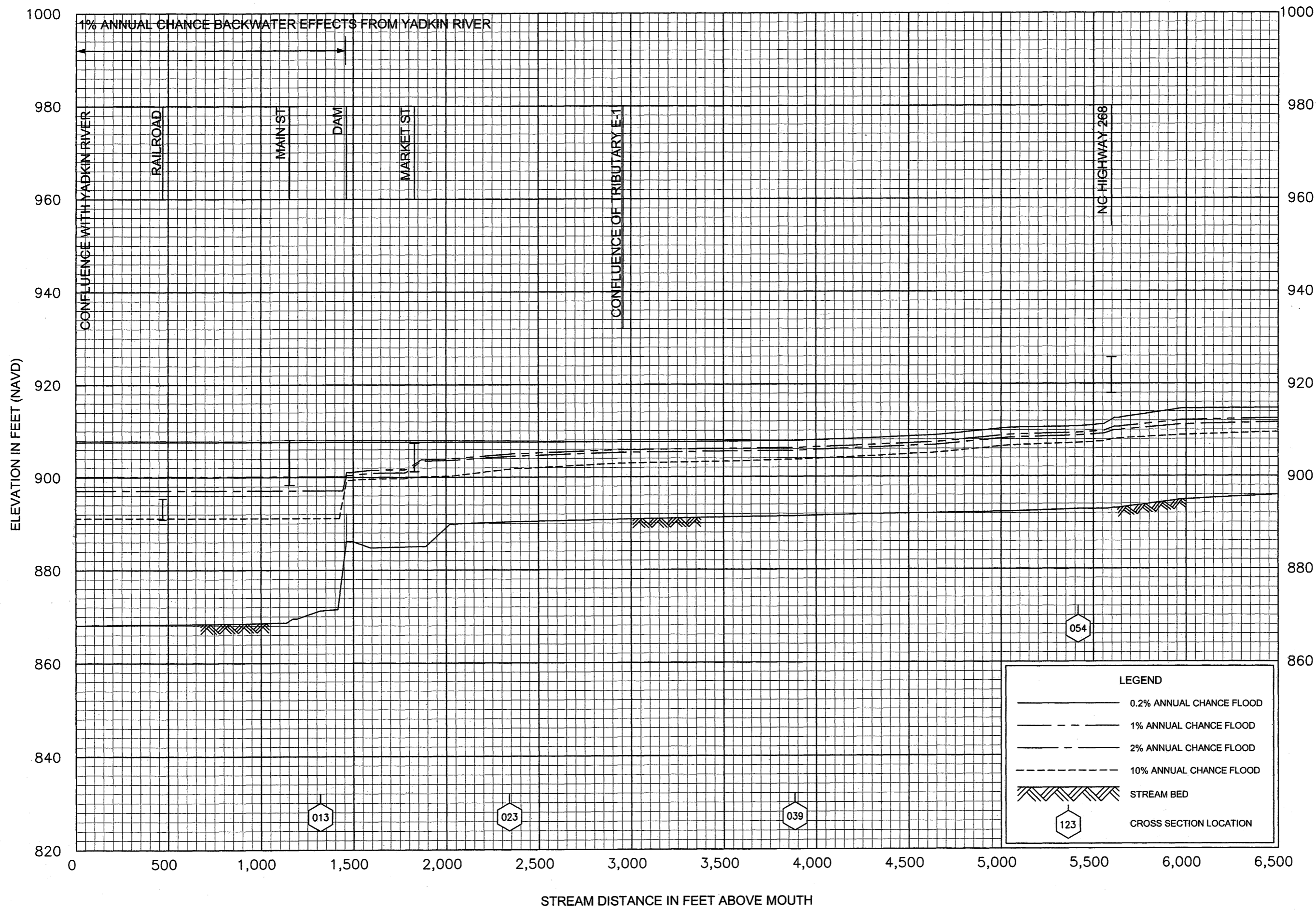
FLOOD PROFILES
DUTCHMANS CREEK

FEDERAL EMERGENCY MANAGEMENT AGENCY
SURRY COUNTY, NC
AND INCORPORATED AREAS




FLOOD PROFILES
DUTCHMANS CREEK

FEDERAL EMERGENCY MANAGEMENT AGENCY
SURRY COUNTY, NC
AND INCORPORATED AREAS



FLOOD PROFILES
ELKIN CREEK

FEDERAL EMERGENCY MANAGEMENT AGENCY
SURRY COUNTY, NC
AND INCORPORATED AREAS

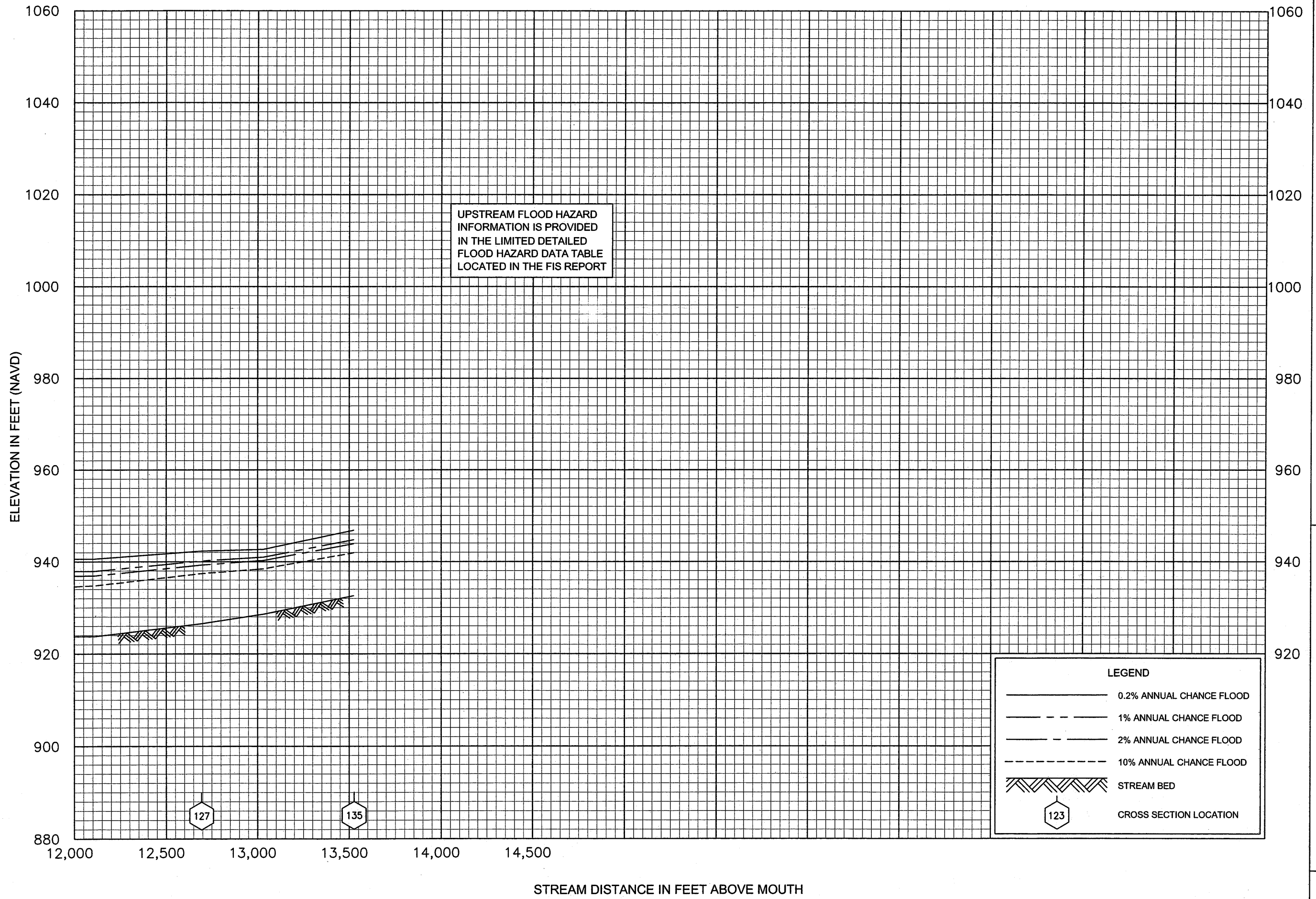


FLOOD PROFILES

ELKIN CREEK

FEDERAL EMERGENCY MANAGEMENT AGENCY

SURRY COUNTY, NC
AND INCORPORATED AREAS

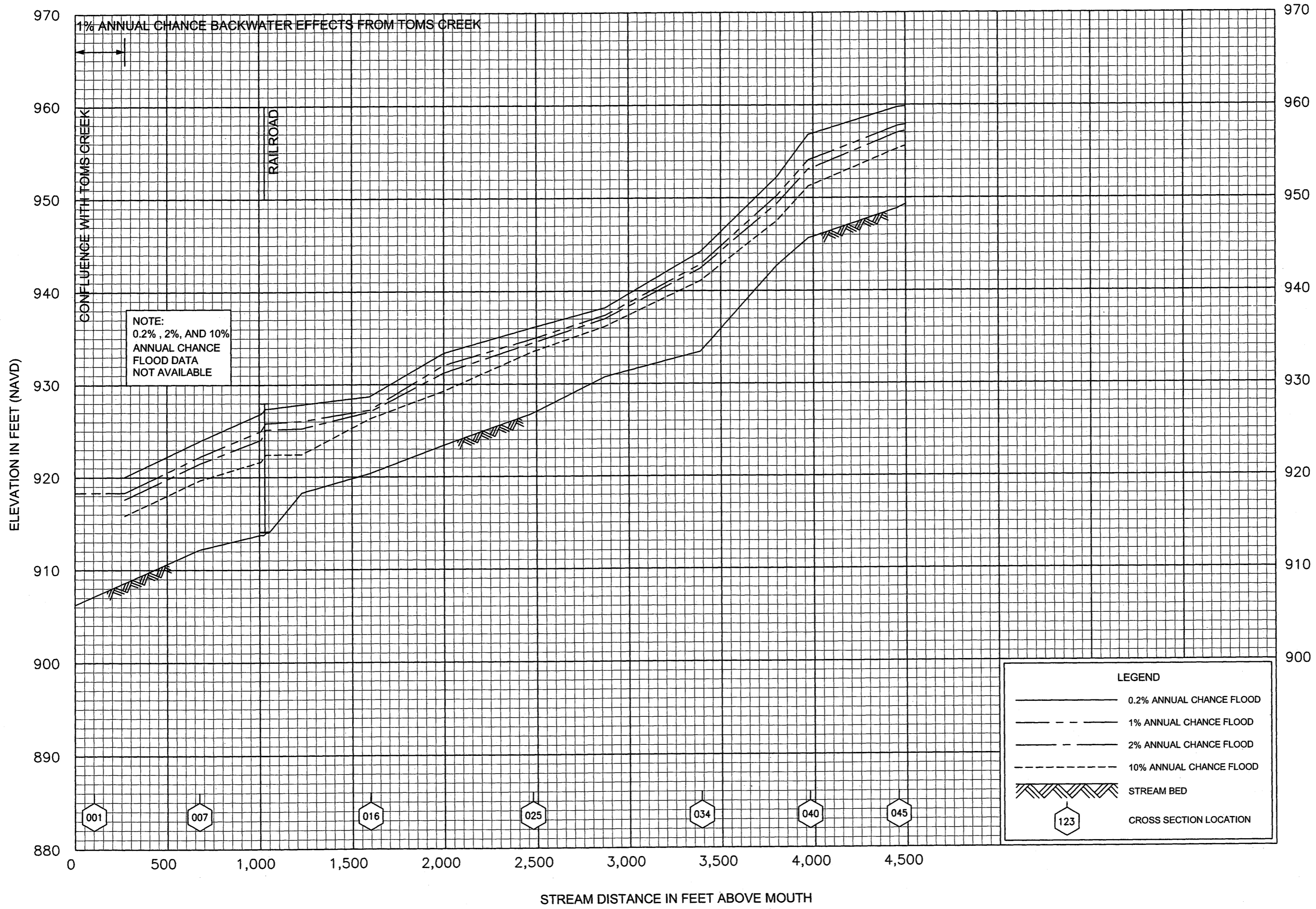


FLOOD PROFILES

ELKIN CREEK

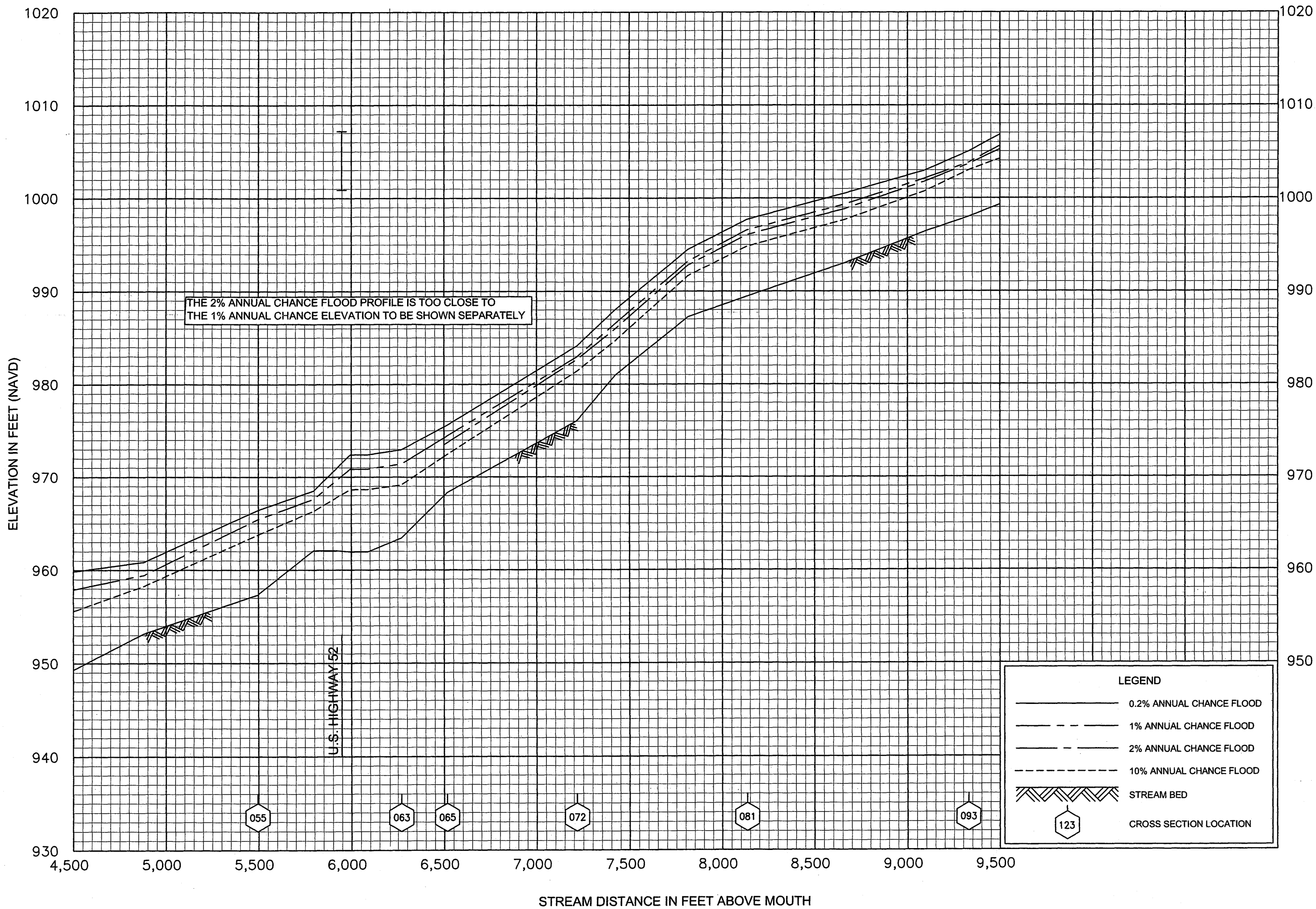
FEDERAL EMERGENCY MANAGEMENT AGENCY

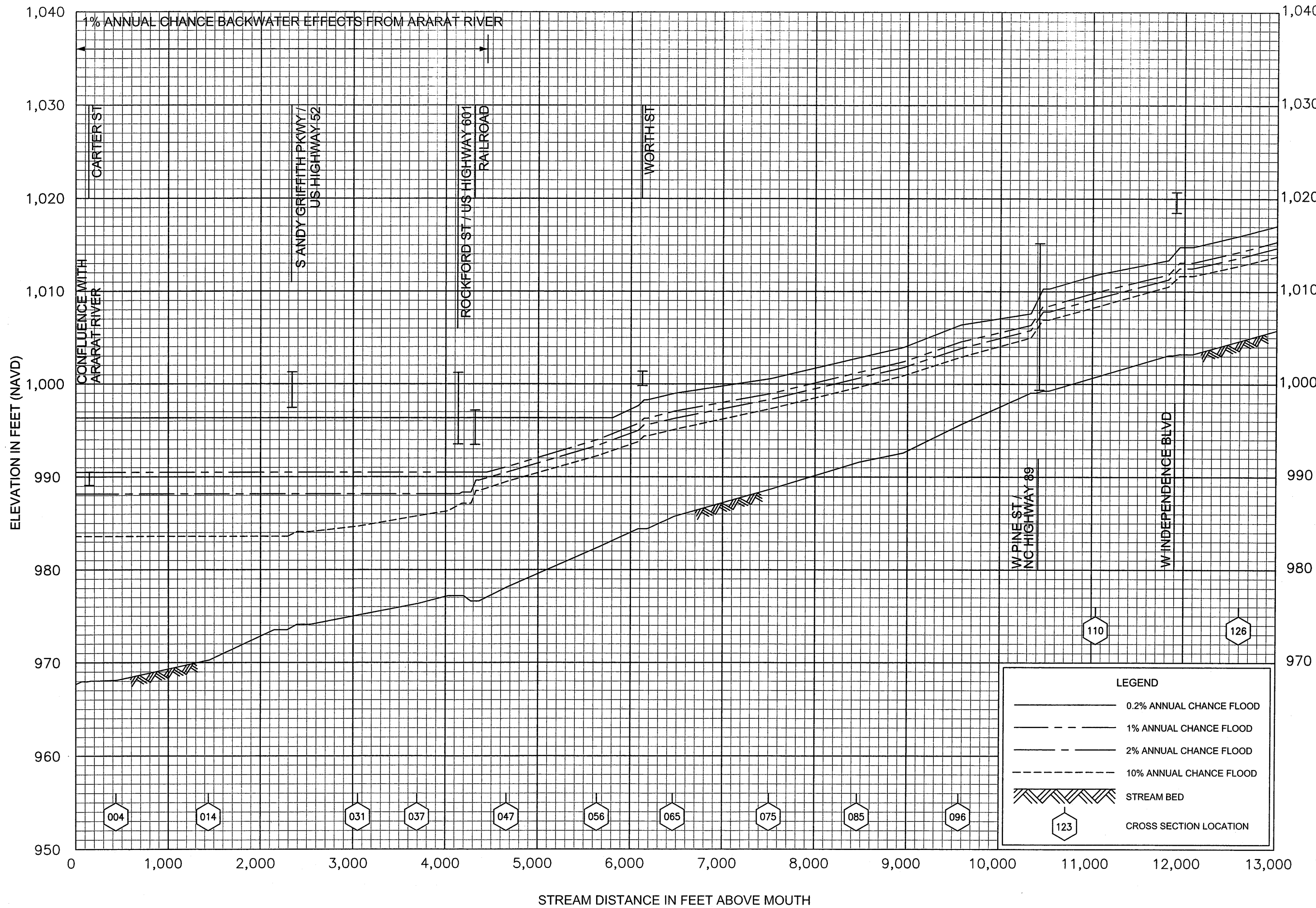
SURRY COUNTY, NC
AND INCORPORATED AREAS



FLOOD PROFILES
HEATHERLY CREEK

FEDERAL EMERGENCY MANAGEMENT AGENCY
SURRY COUNTY, NC
AND INCORPORATED AREAS



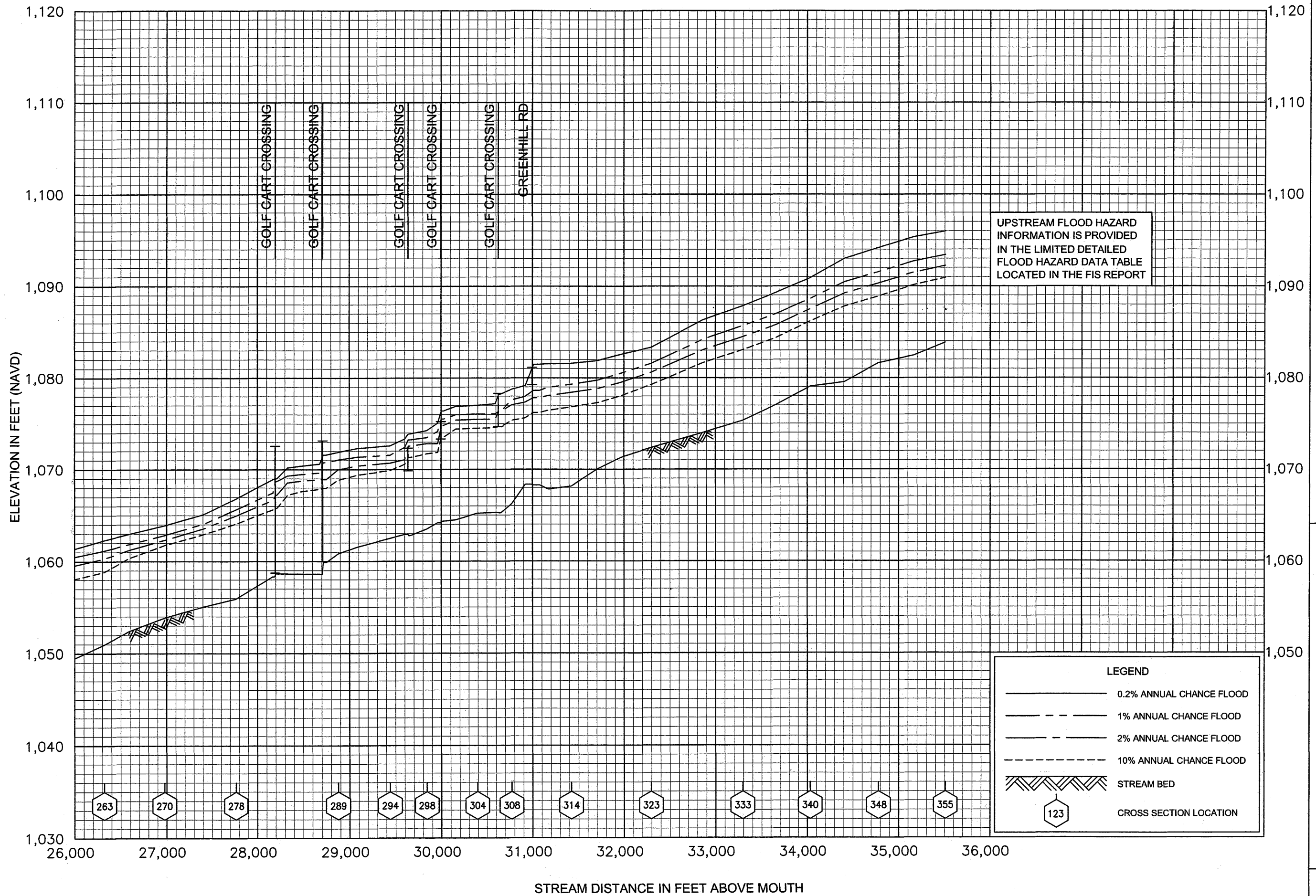


FLOOD PROFILES

LOVILLS CREEK

FEDERAL EMERGENCY MANAGEMENT AGENCY

SURRY COUNTY, NC
AND INCORPORATED AREAS

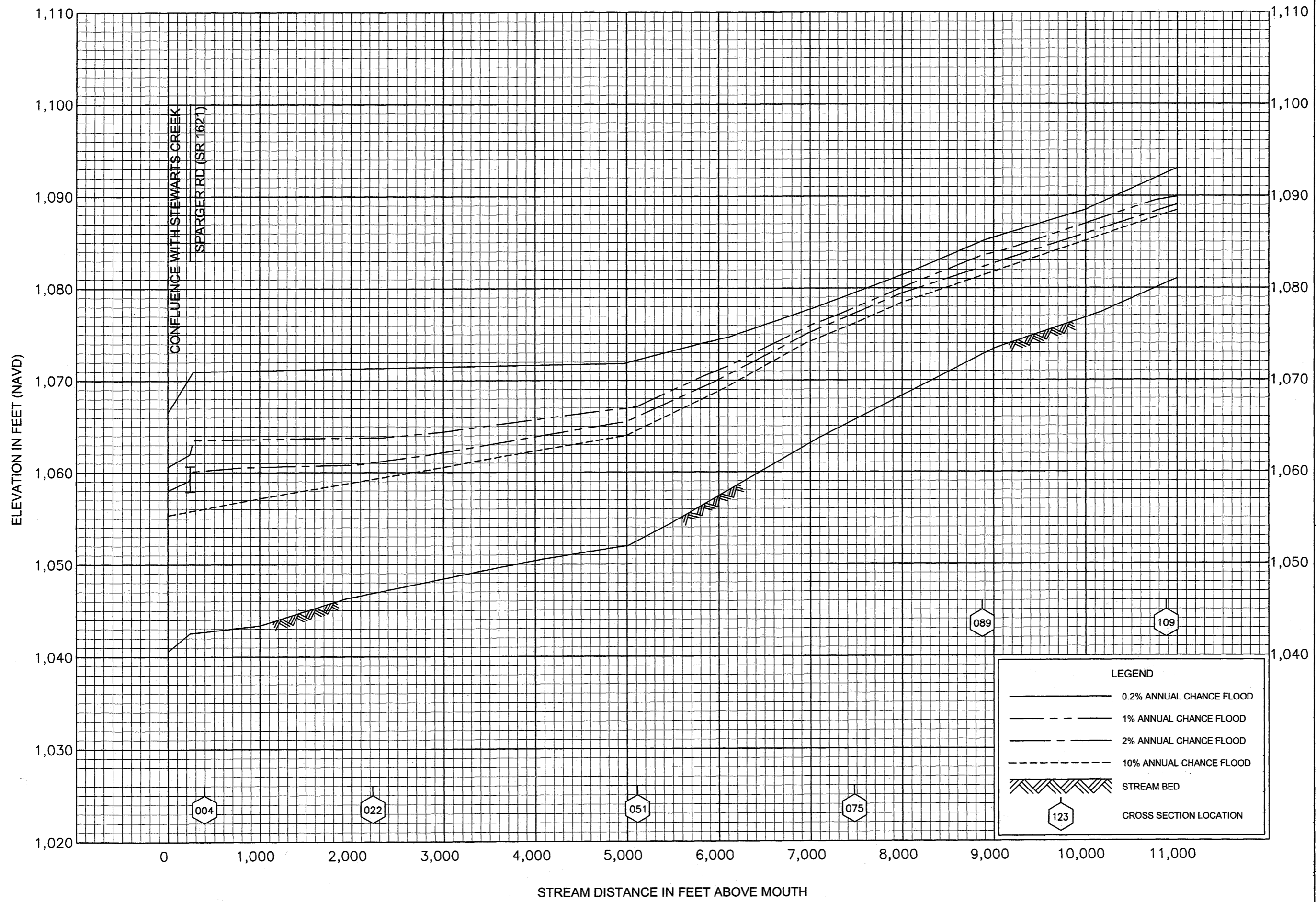


FLOOD PROFILES

LOVILLS CREEK

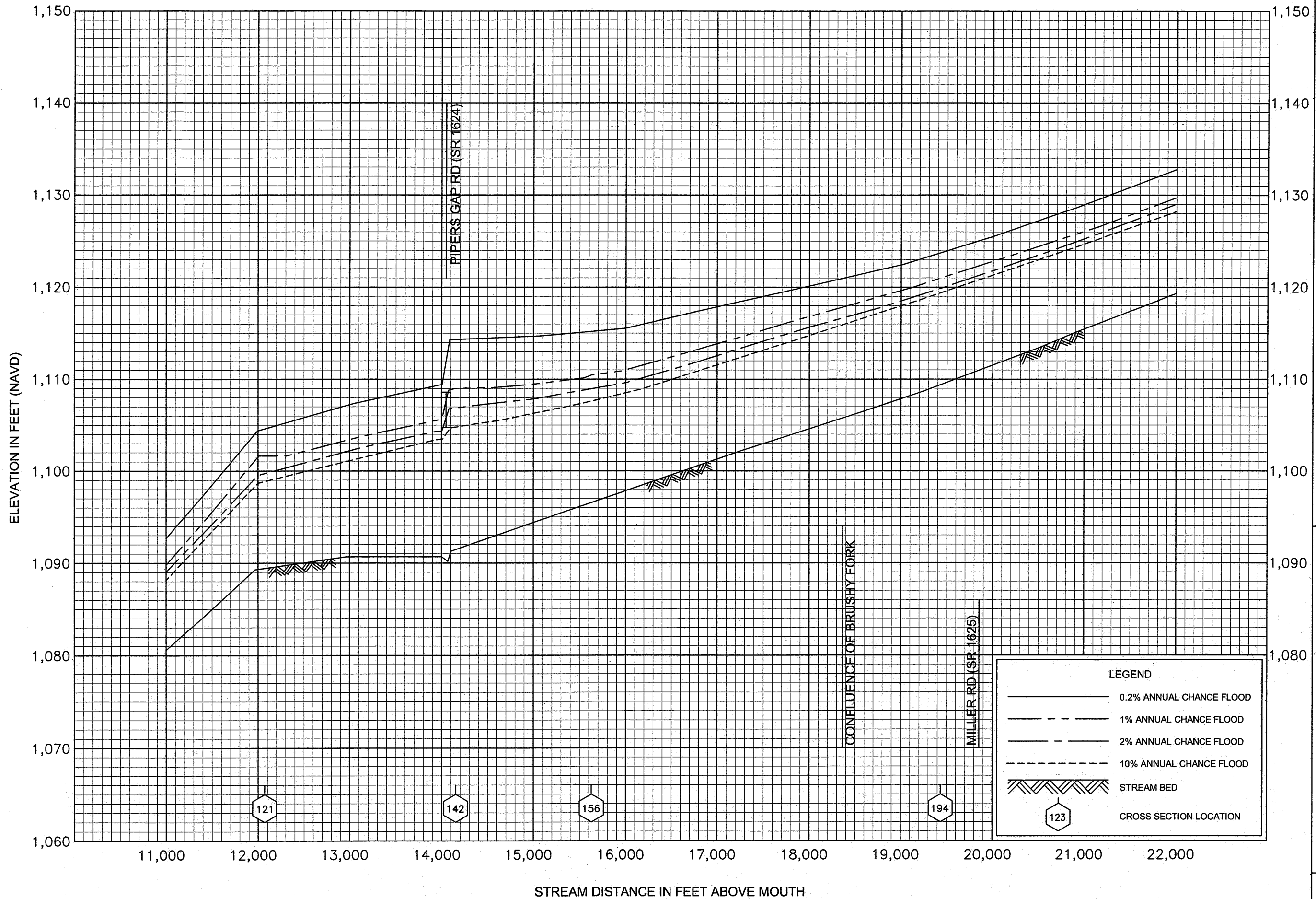
FEDERAL EMERGENCY MANAGEMENT AGENCY

SURRY COUNTY, NC
AND INCORPORATED AREAS



FLOOD PROFILES
PAULS CREEK

FEDERAL EMERGENCY MANAGEMENT AGENCY
SURRY COUNTY, NC
AND INCORPORATED AREAS

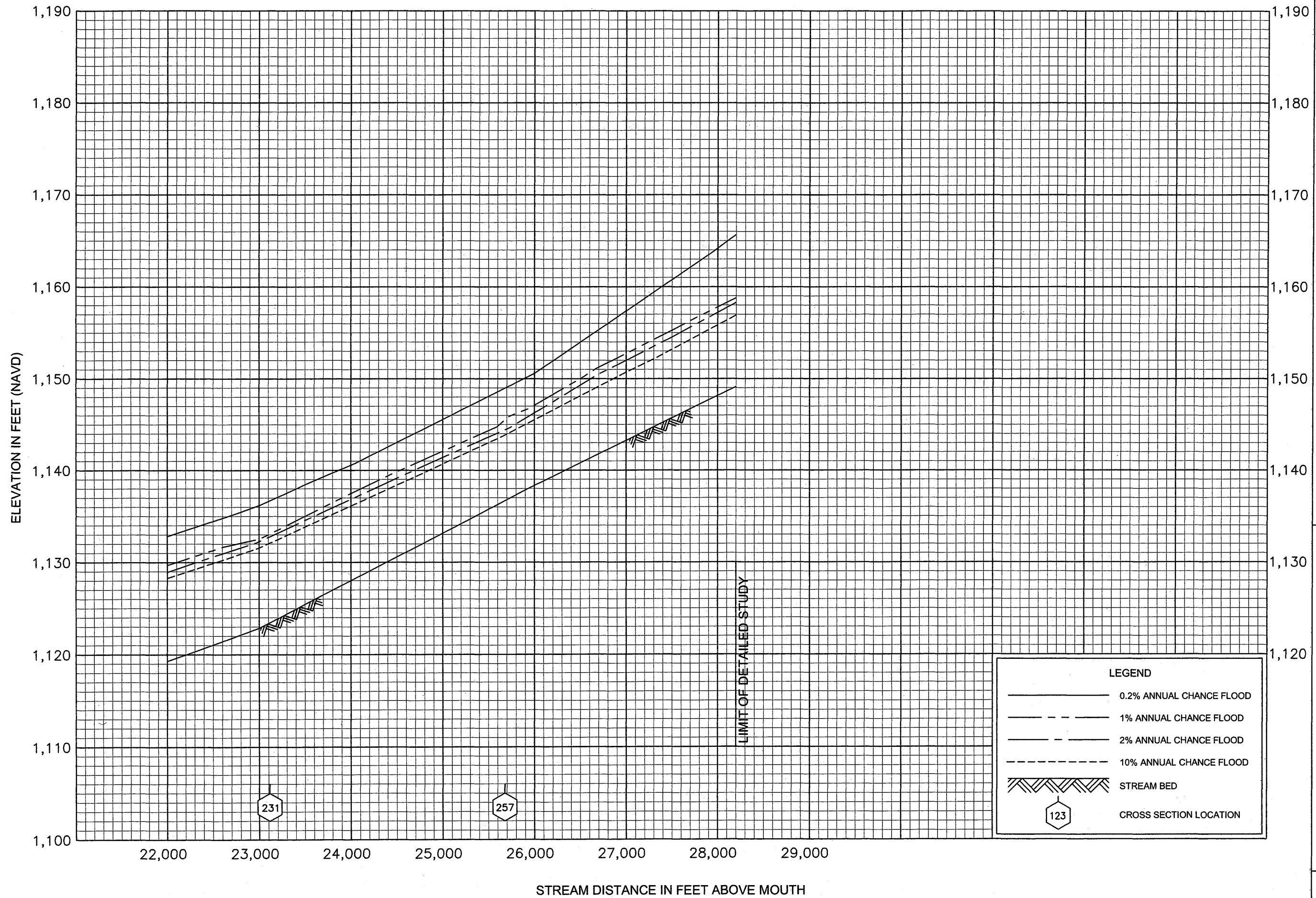


FLOOD PROFILES

PAULS CREEK

FEDERAL EMERGENCY MANAGEMENT AGENCY

SURRY COUNTY, NC
AND INCORPORATED AREAS

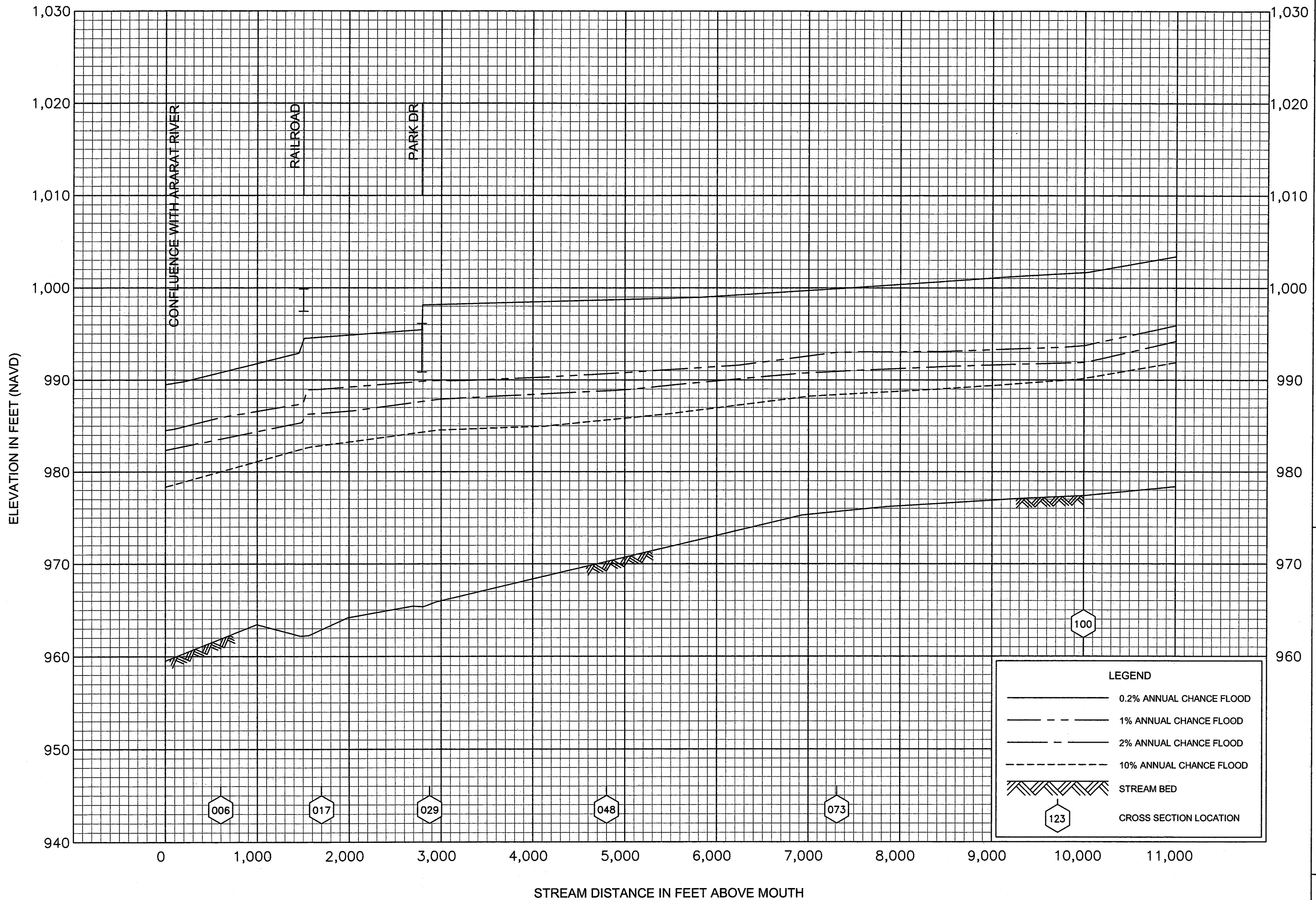


FLOOD PROFILES

PAULS CREEK

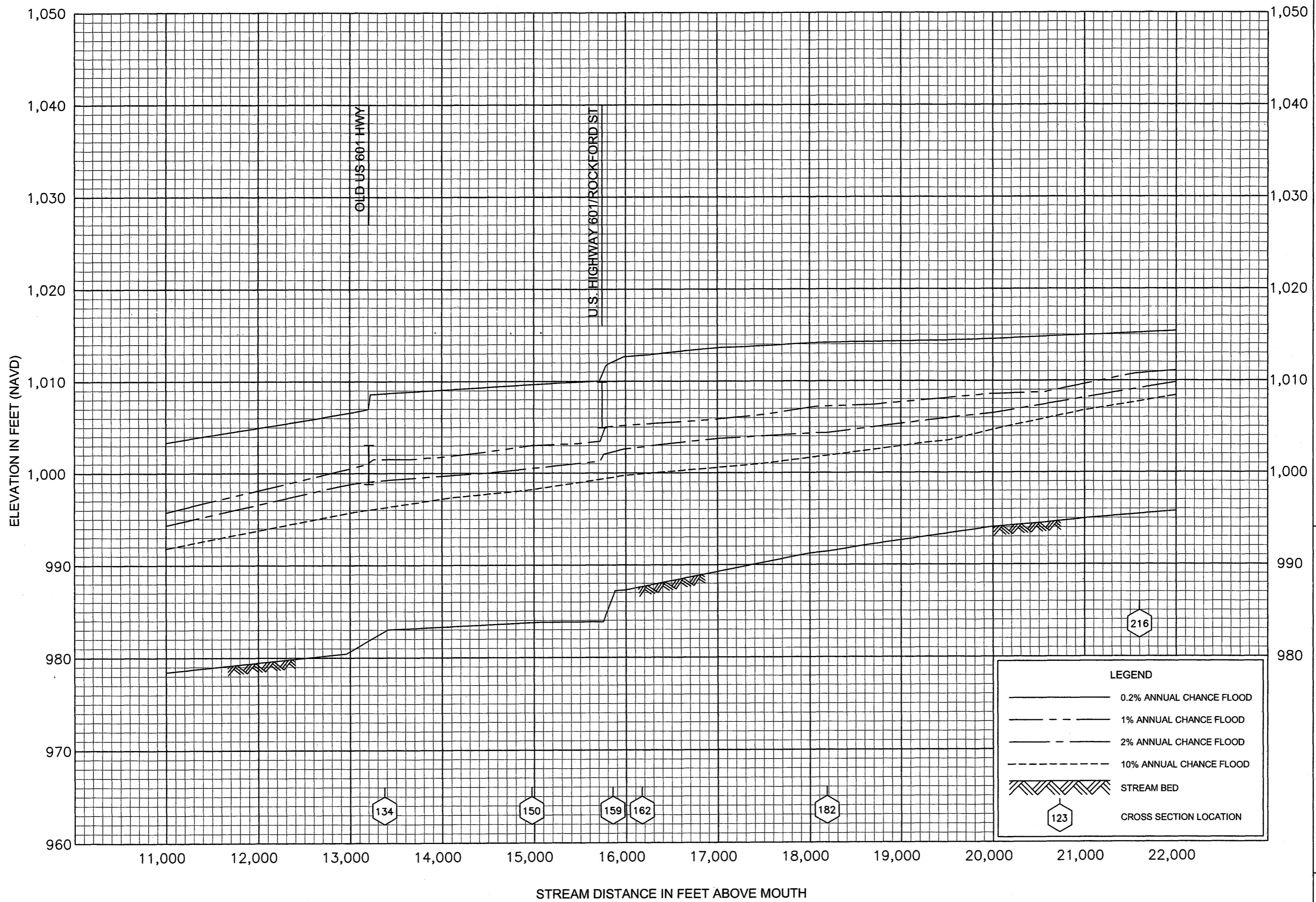
FEDERAL EMERGENCY MANAGEMENT AGENCY

SURRY COUNTY, NC
AND INCORPORATED AREAS



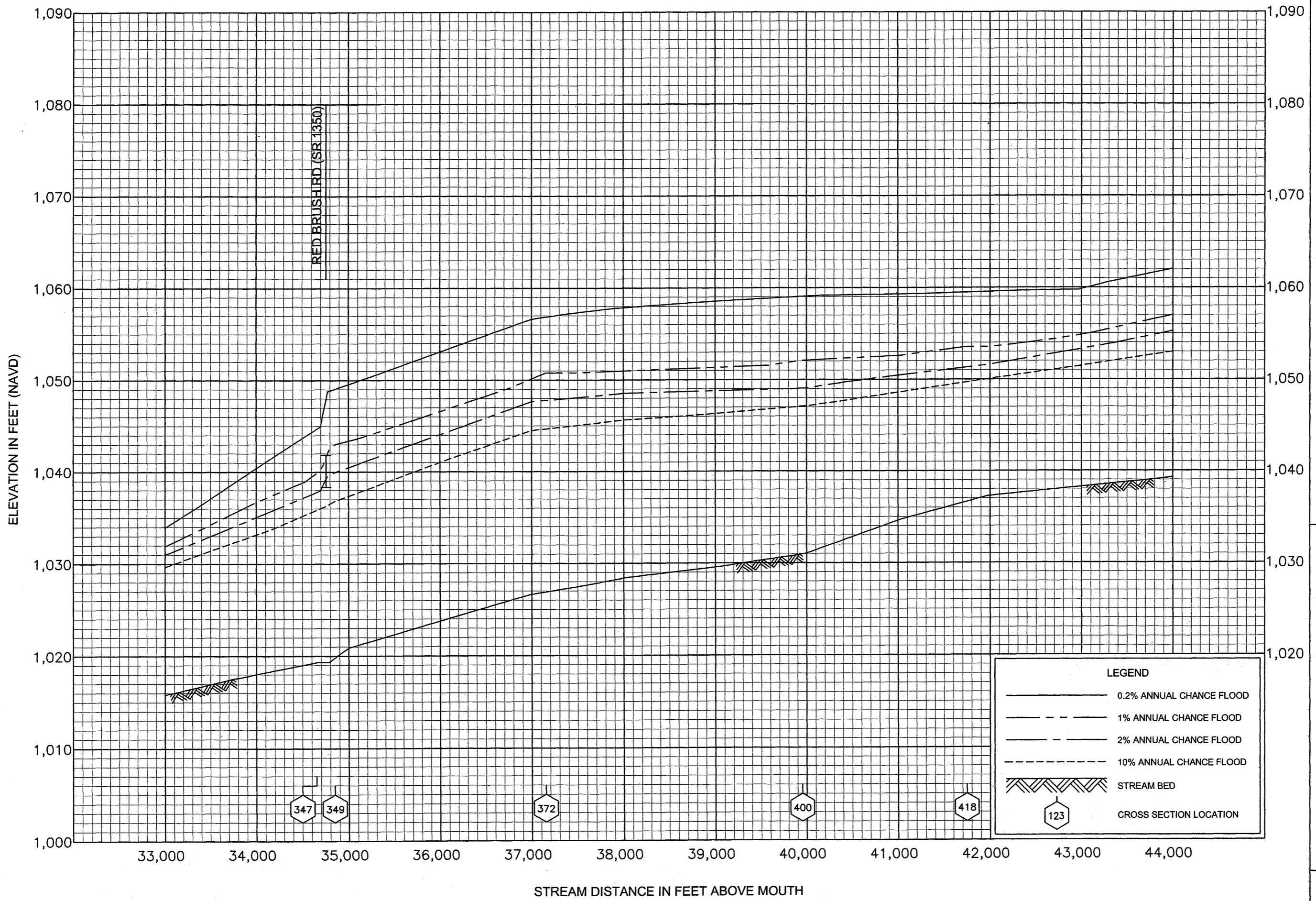
FLOOD PROFILES
STEWARTS CREEK

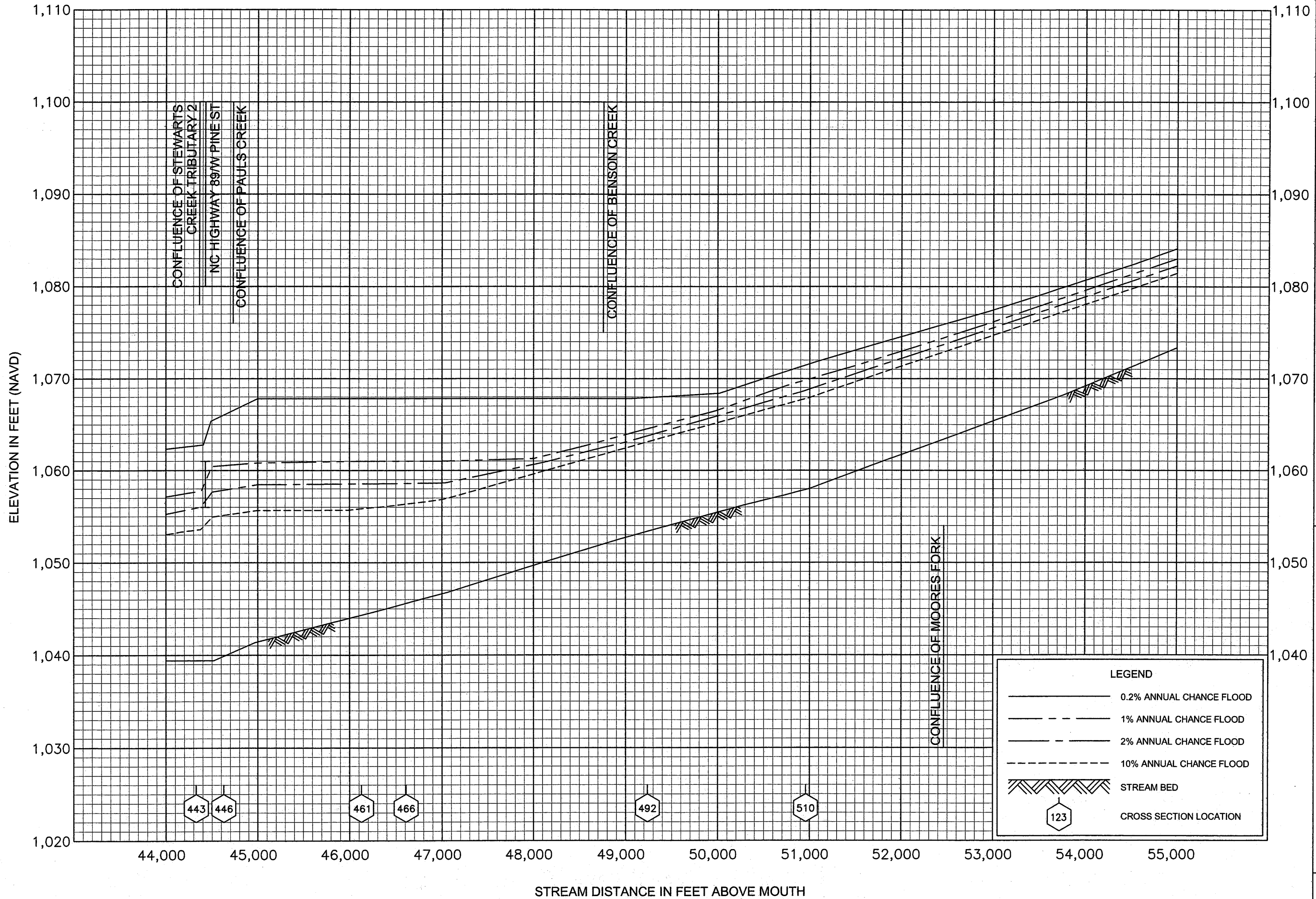
FEDERAL EMERGENCY MANAGEMENT AGENCY
SURRY COUNTY, NC
AND INCORPORATED AREAS



FLOOD PROFILES
STEWARTS CREEK

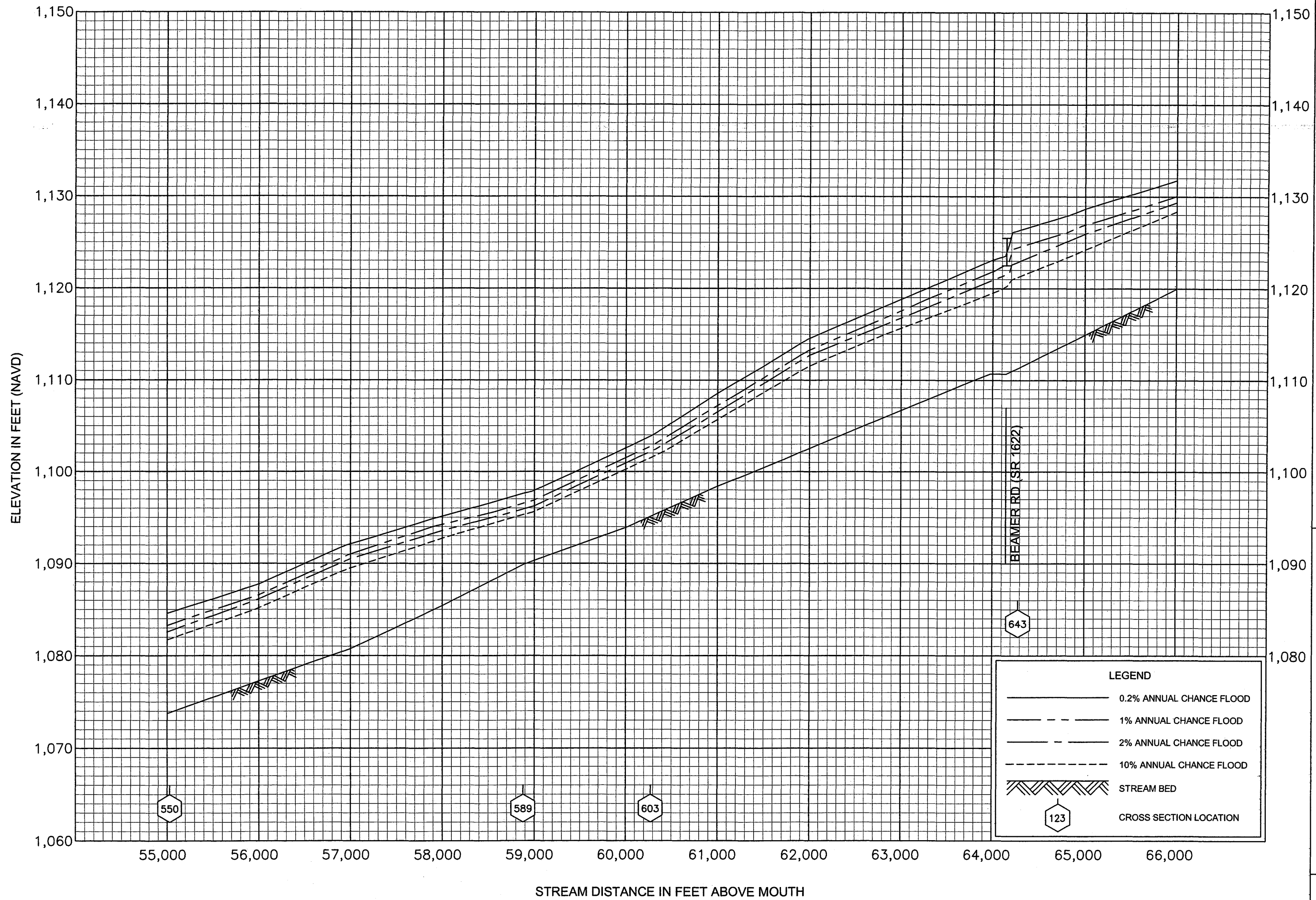
FEDERAL EMERGENCY MANAGEMENT AGENCY
SURRY COUNTY, NC
AND INCORPORATED AREAS





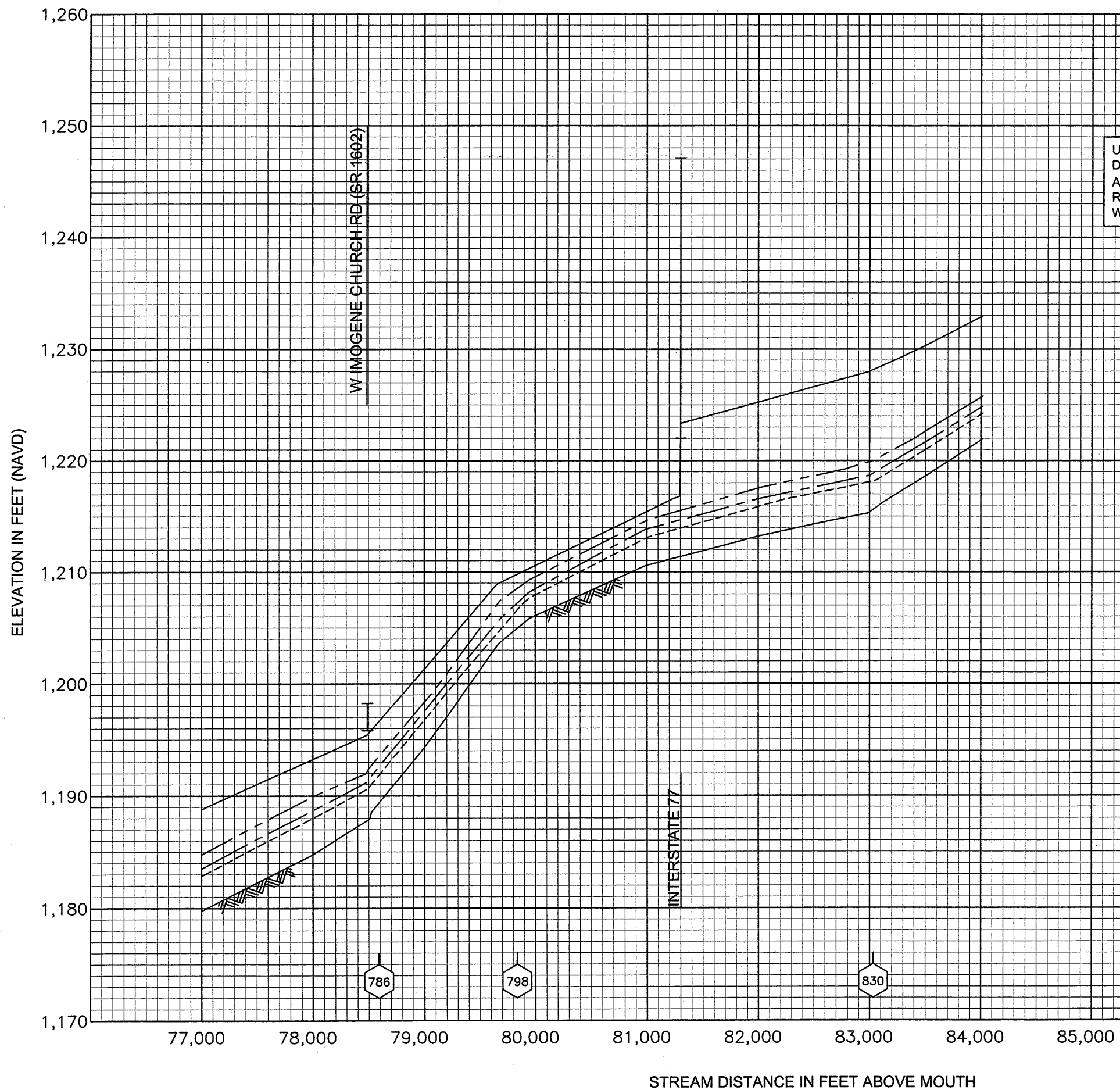
FLOOD PROFILES
STEWARTS CREEK

FEDERAL EMERGENCY MANAGEMENT AGENCY
SURRY COUNTY, NC
AND INCORPORATED AREAS

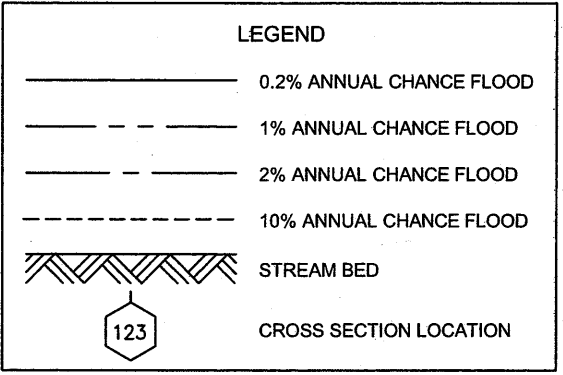


FLOOD PROFILES
STEWARTS CREEK

FEDERAL EMERGENCY MANAGEMENT AGENCY
SURRY COUNTY, NC
AND INCORPORATED AREAS

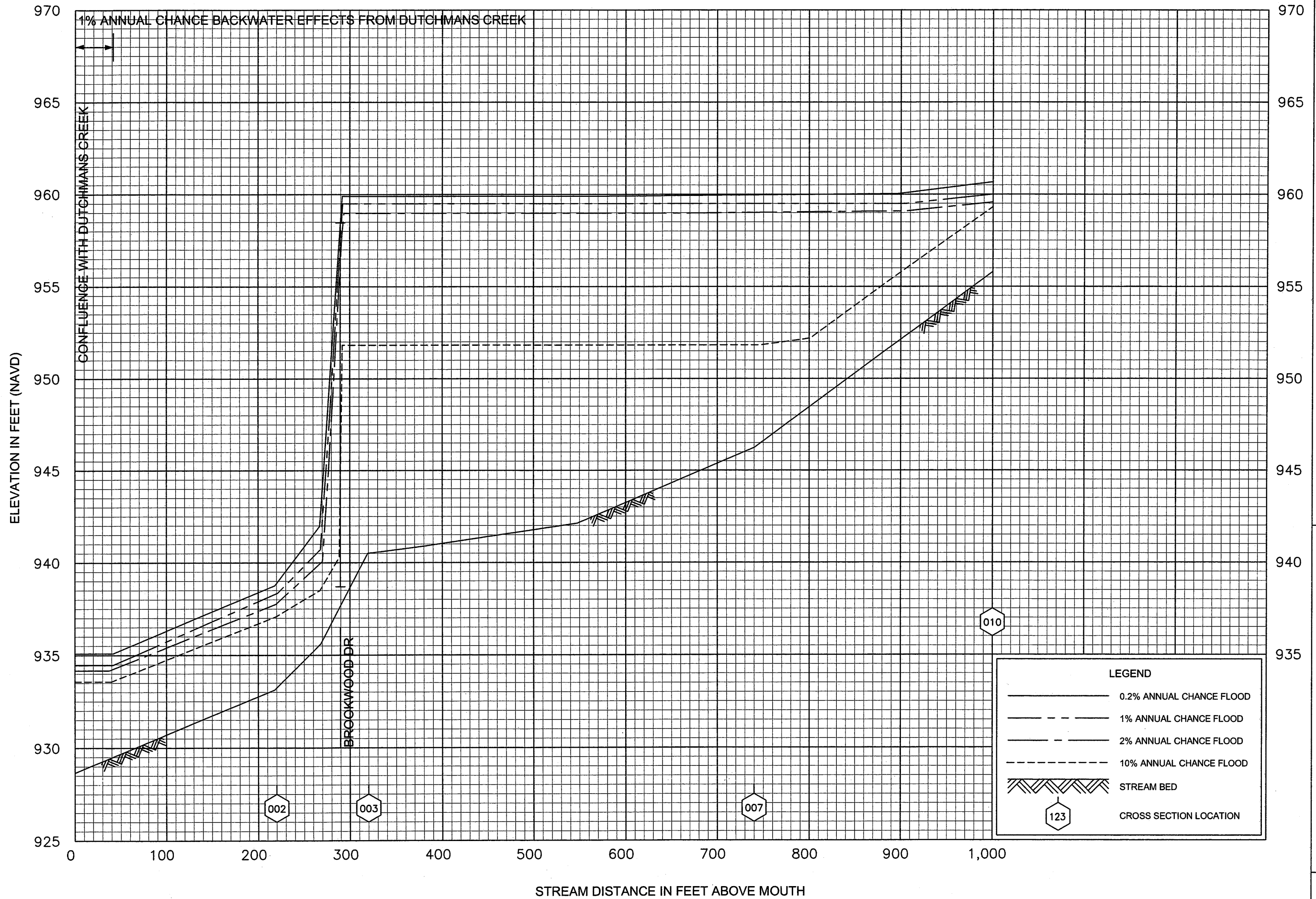


UPSTREAM FLOOD HAZARD INFORMATION IS STUDIED BY LIMITED DETAILED METHODS. THESE METHODS REFLECT MORE DETAILED AND UP-TO-DATE STREAM CHANNEL CONFIGURATIONS. AS A RESULT, THE STREAM CHANNEL DISTANCES MAY NOT AGREE WITH THE ADJOINING REDELINEATED PORTION OF THE STREAM.



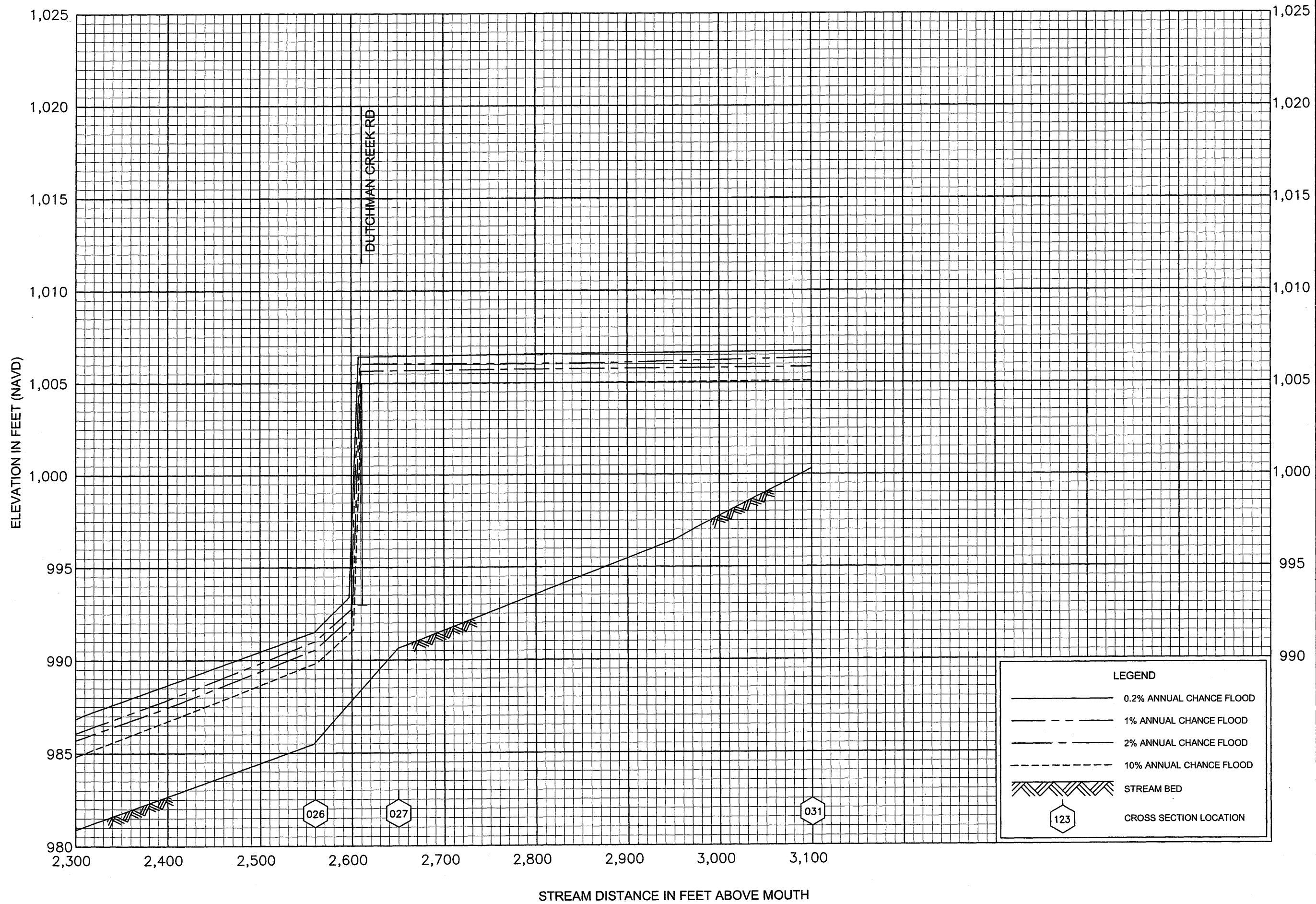
FLOOD PROFILES
STEWARTS CREEK

FEDERAL EMERGENCY MANAGEMENT AGENCY
SURRY COUNTY, NC
AND INCORPORATED AREAS



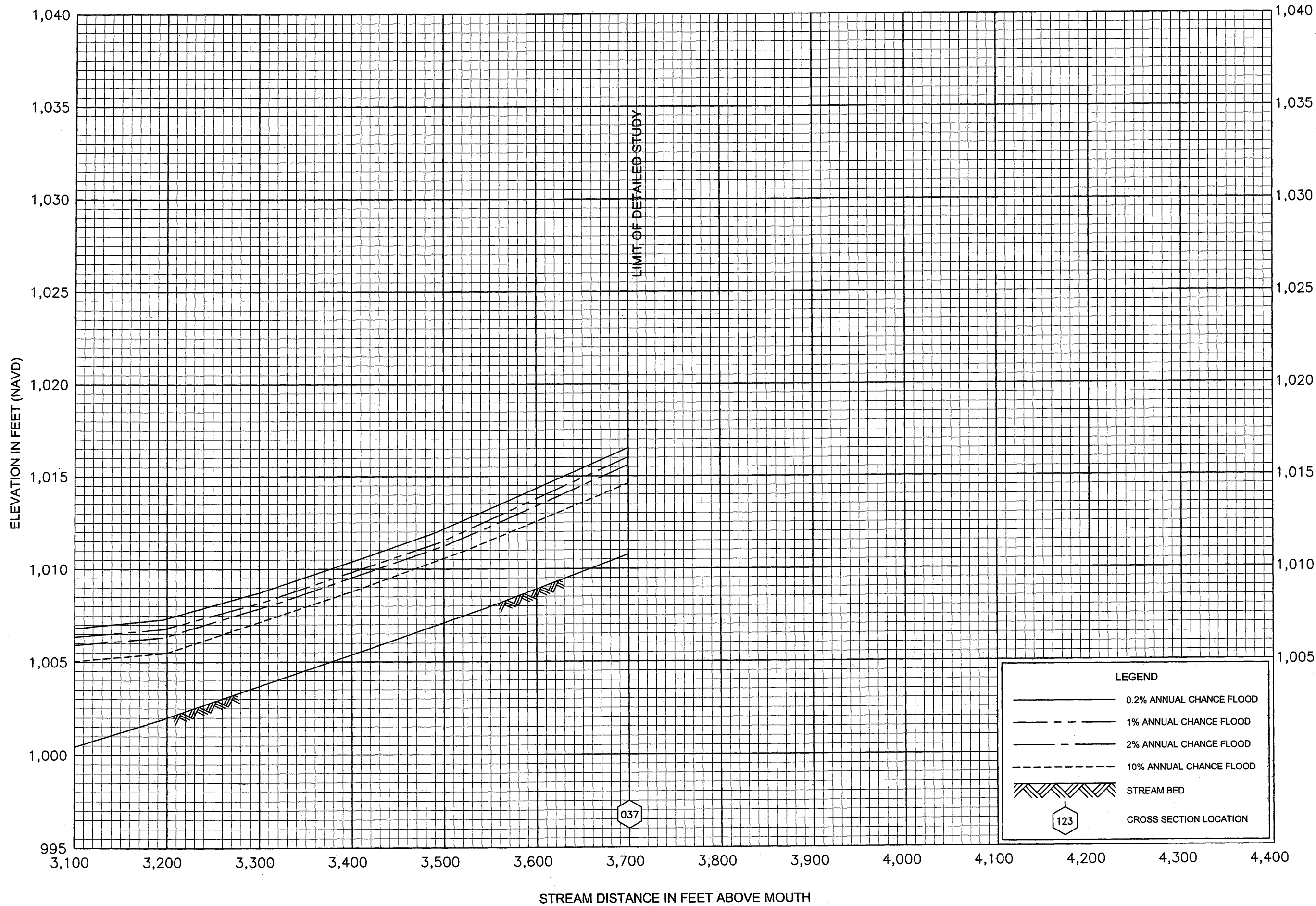
FLOOD PROFILES
 TRIBUTARY D-1

FEDERAL EMERGENCY MANAGEMENT AGENCY
 SURRY COUNTY, NC
 AND INCORPORATED AREAS



FLOOD PROFILES
 TRIBUTARY D-1

FEDERAL EMERGENCY MANAGEMENT AGENCY
 SURRY COUNTY, NC
 AND INCORPORATED AREAS



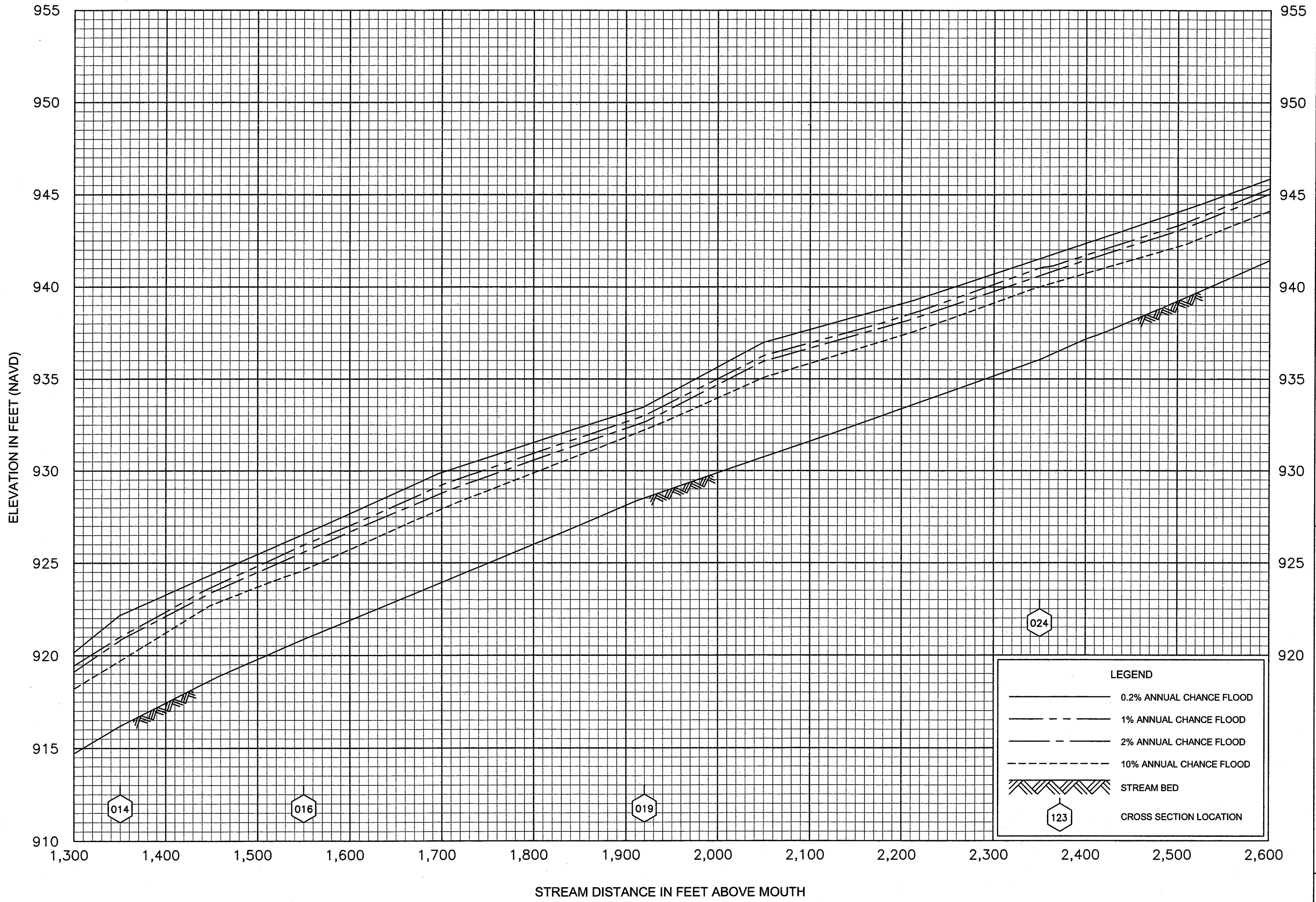
FLOOD PROFILES

TRIBUTARY D-1

FEDERAL EMERGENCY MANAGEMENT AGENCY

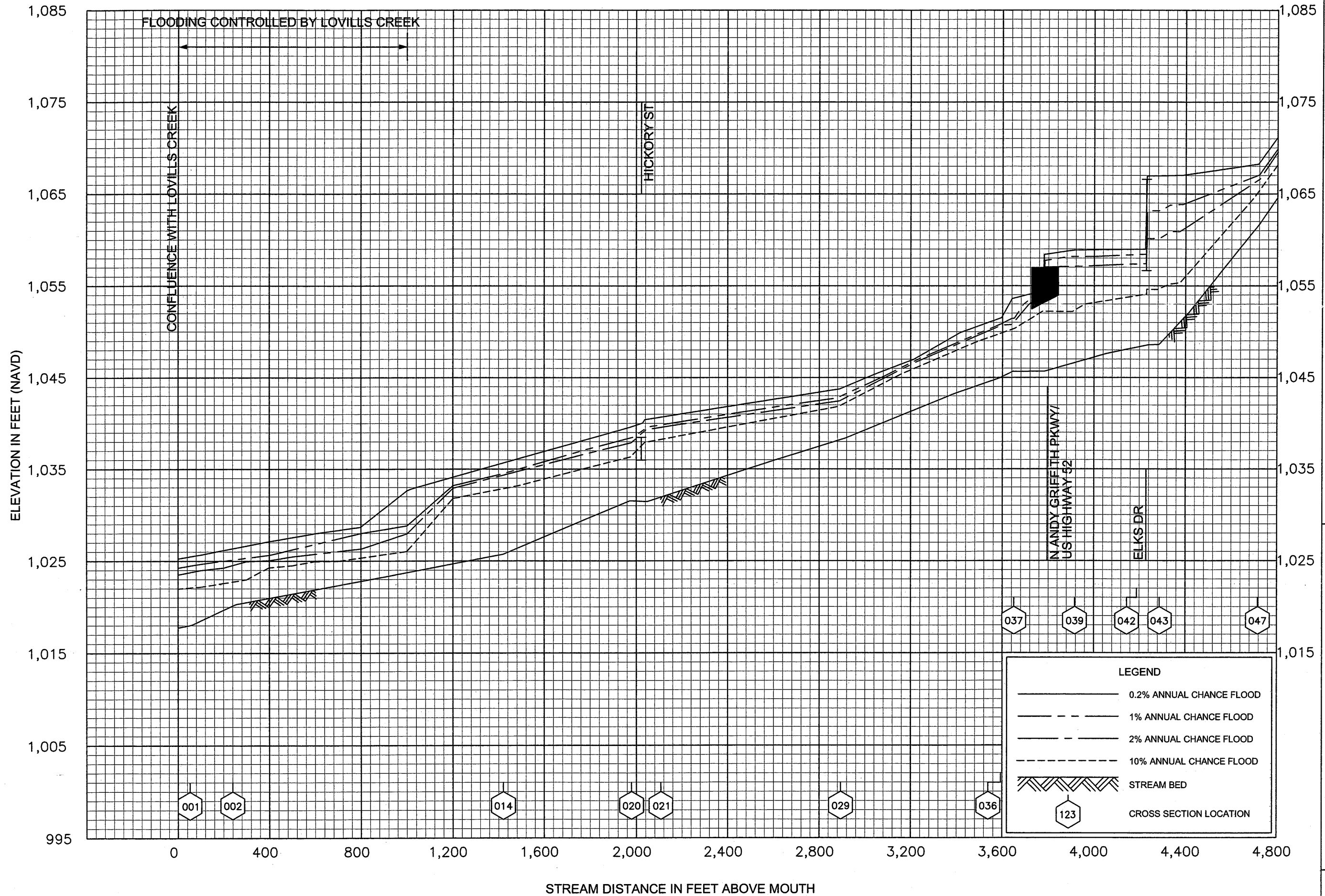
SURRY COUNTY, NC
AND INCORPORATED AREAS

37P



FLOOD PROFILES
TRIBUTARY E-1

FEDERAL EMERGENCY MANAGEMENT AGENCY
SURRY COUNTY, NC
AND INCORPORATED AREAS

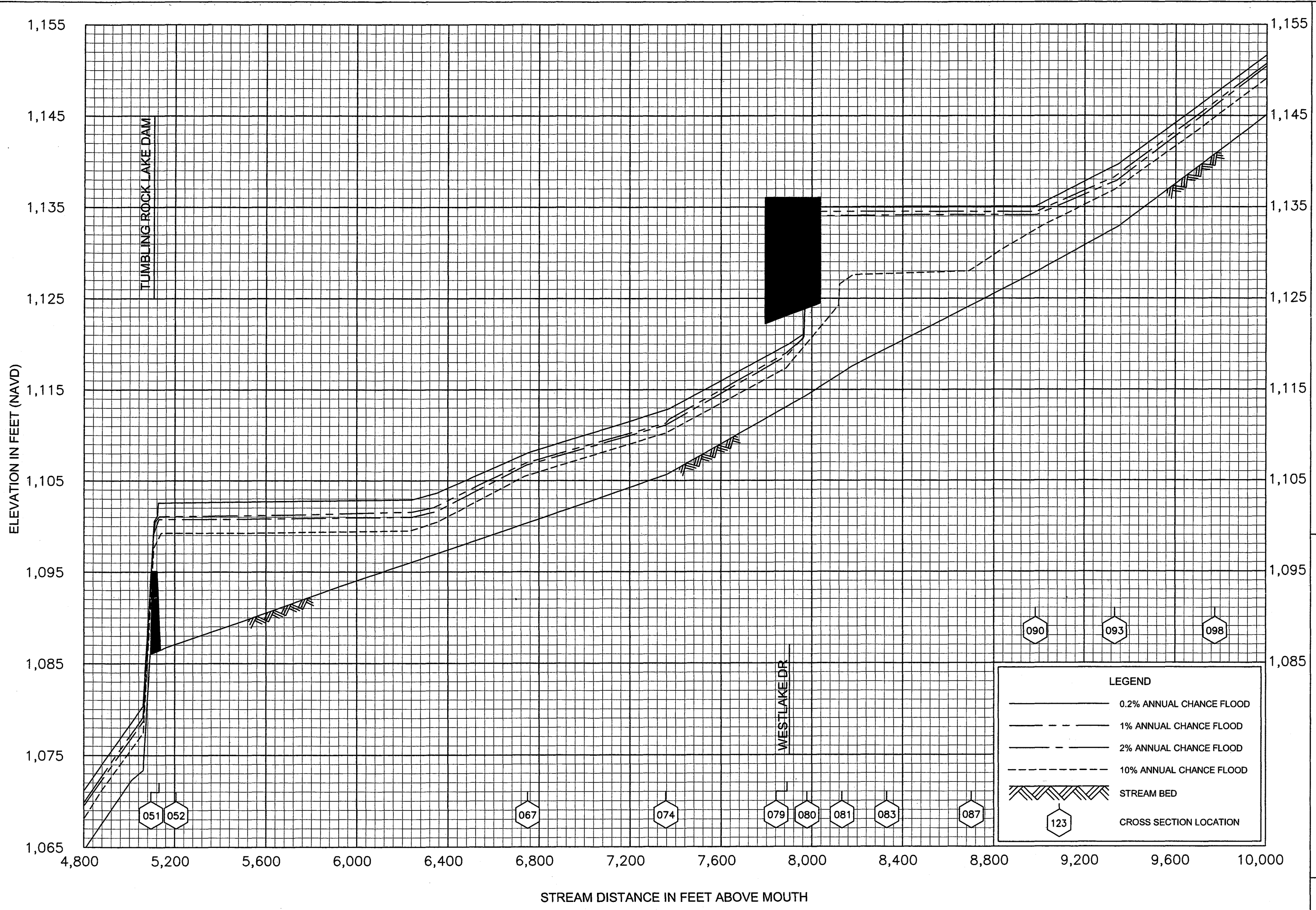


FLOOD PROFILES

TUMBLING ROCK BRANCH


FEDERAL EMERGENCY MANAGEMENT AGENCY

SURRY COUNTY, NC
AND INCORPORATED AREAS



FLOOD PROFILES
 TUMBLING ROCK BRANCH

FEDERAL EMERGENCY MANAGEMENT AGENCY
 SURRY COUNTY, NC
 AND INCORPORATED AREAS

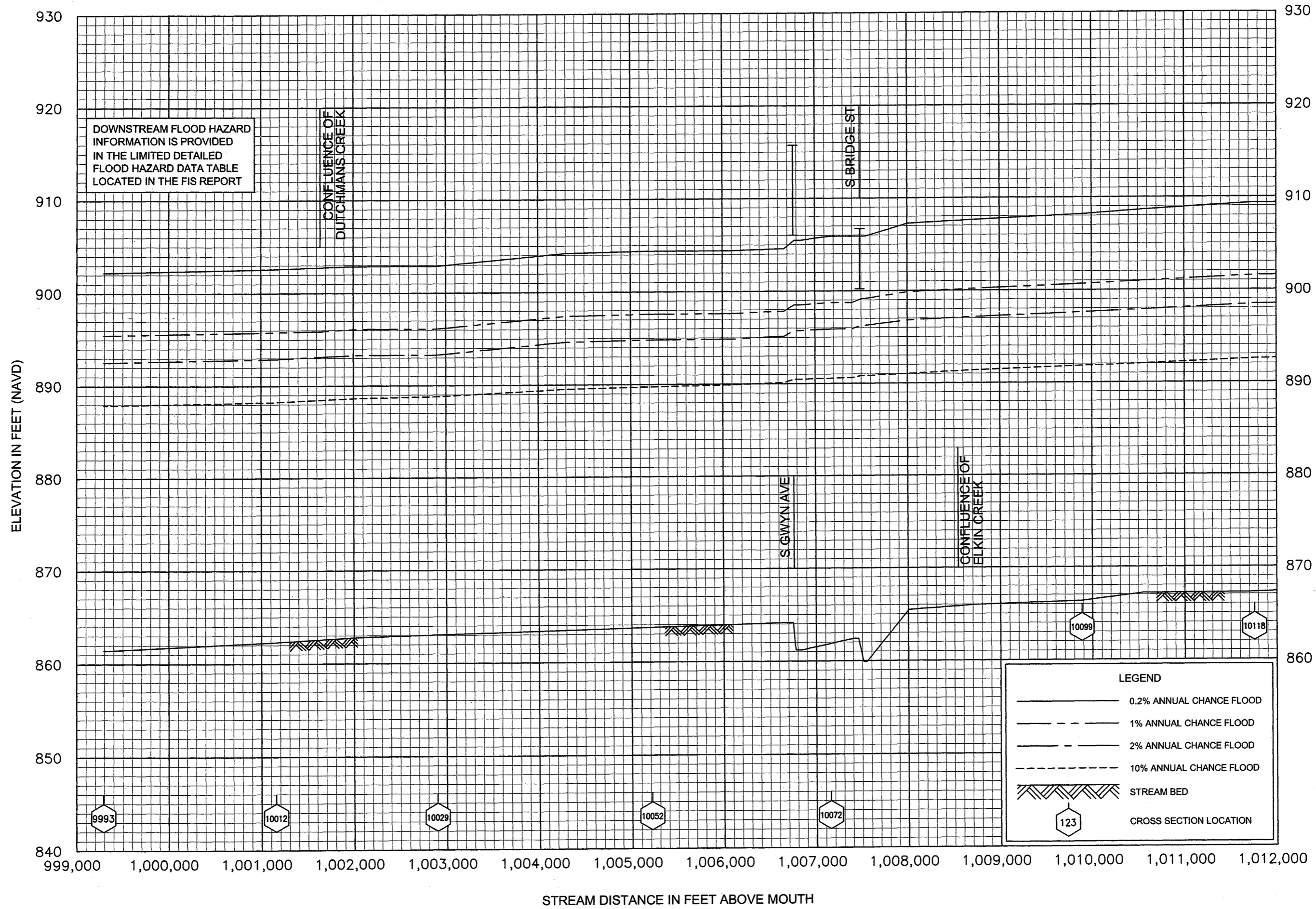


FLOOD PROFILES

TUMBLING ROCK BRANCH

FEDERAL EMERGENCY MANAGEMENT AGENCY

SURRY COUNTY, NC
AND INCORPORATED AREAS




FLOOD PROFILES

YADKIN RIVER

FEDERAL EMERGENCY MANAGEMENT AGENCY

SURRY COUNTY, NC
AND INCORPORATED AREAS



FLOOD PROFILES
YADKIN RIVER

FEDERAL EMERGENCY MANAGEMENT AGENCY
SURRY COUNTY, NC
AND INCORPORATED AREAS

STREAM DISTANCE IN FEET ABOVE MOUTH