

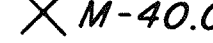


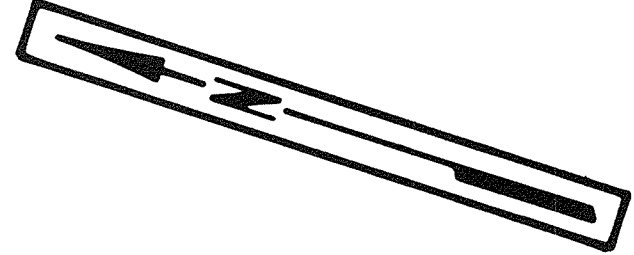


ORTHO PHOTO BASE MAP BY L. R. KIMBALL AND ASSOC. FROM PHOTOGRAPHY DATED APRIL 1980.

LEGEND:

- OVERFLOW LIMITS:
-  500 YEAR FLOOD
 -  100 YEAR FLOOD
 -  M-40.0 MILES ABOVE MOUTH
 -  1/10 MILE MARK
 -  CROSS SECTION

The extent of flood overflow is based on data and measurements from aerial photography. Because of the methods used, the flooded areas as shown may not represent exact conditions on the ground.



TENNESSEE VALLEY AUTHORITY
OFFICE OF ECONOMIC AND COMMUNITY DEVELOPMENT

FLOODED AREAS

TUCKASEGEE RIVER
MILE 38.84 to MILE 40.09
JACKSON COUNTY, NC

SCALE 0 400 800 FEET



OCTOBER 1982

