



LEGEND

SPECIAL FLOOD HAZARD AREA

ZONE A

Note: These maps may not include all Special Flood Hazard Areas in the community. After a more detailed study, the Special Flood Hazard Areas shown on these maps may be modified, and other areas added.

CONSULT NFIA, SERVICING COMPANY OR LOCAL INSURANCE AGENT OR BROKER TO DETERMINE IF PROPERTIES IN THIS COMMUNITY ARE ELIGIBLE FOR FLOOD INSURANCE.

INITIAL IDENTIFICATION DATE:

NOVEMBER 30, 1973

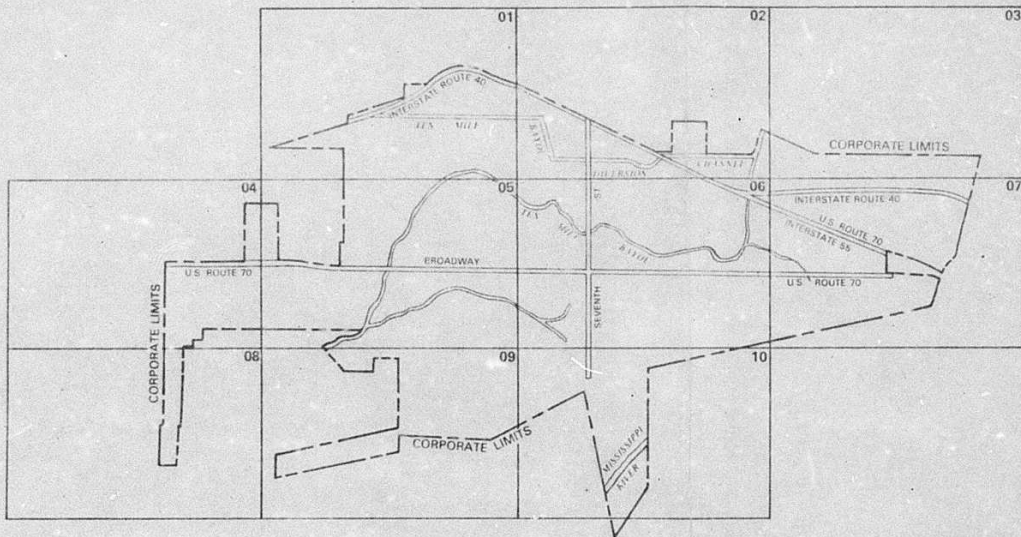
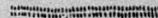
REVISION DATES:

1. SHOW CURVE/NEAR BOUNDARY, ADD SFHA, REDUCE SFHA.

*Received
3/21/74
from Tom Smith*

78369

Levee



DEPARTMENT OF HOUSING AND URBAN DEVELOPMENT
Federal Insurance Administration

FLOOD HAZARD BOUNDARY MAP H-01-10

MAP INDEX

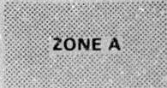
CITY OF WEST MEMPHIS, AR
(CRITTENDEN CO.)

COMMUNITY NO. 050055A



LEGEND

SPECIAL FLOOD HAZARD AREA



ZONE A

Note: These maps may not include all Special Flood Hazard Areas in the community. After a more detailed study, the Special Flood Hazard Areas shown on these maps may be modified, and other areas added.

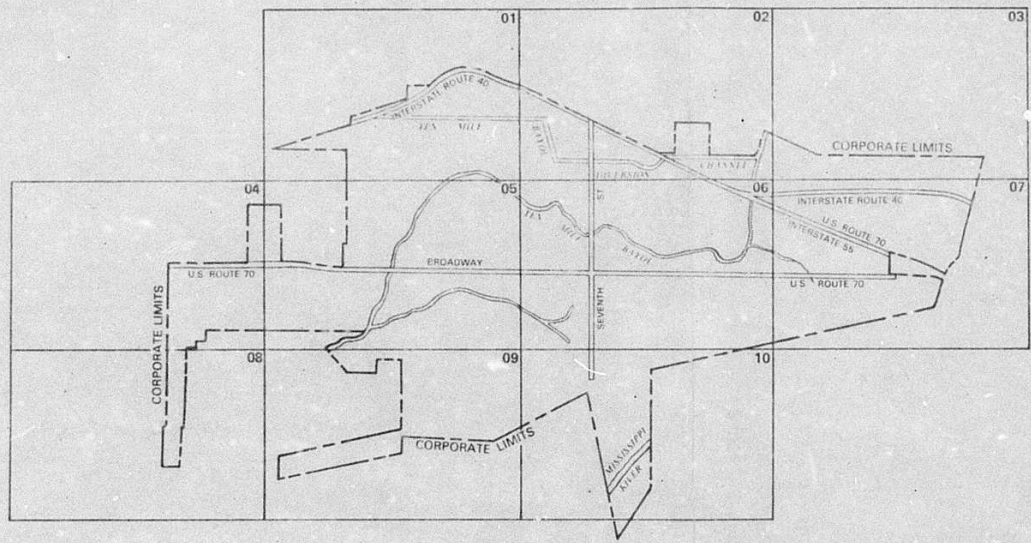
CONSULT NFIA, SERVICING COMPANY OR LOCAL INSURANCE AGENT OR BROKER TO DETERMINE IF PROPERTIES IN THIS COMMUNITY ARE ELIGIBLE FOR FLOOD INSURANCE.

INITIAL IDENTIFICATION DATE:

NOVEMBER 30, 1973

REVISION DATES:


1: 1: SHOW CURVELHEAP BOUNDARY, ADD SFHA, REDUCE SFHA.



*Received
3/21/74
Ann Tom Smith*

178369

Levee



DEPARTMENT OF HOUSING AND URBAN DEVELOPMENT
Federal Insurance Administration

FLOOD HAZARD BOUNDARY MAP H - 01-10

MAP INDEX

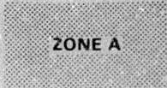
CITY OF WEST MEMPHIS, AR
(CRITTENDEN CO.)

COMMUNITY NO. 050055A



LEGEND

SPECIAL FLOOD HAZARD AREA



ZONE A

Note: These maps may not include all Special Flood Hazard Areas in the community. After a more detailed study, the Special Flood Hazard Areas shown on these maps may be modified, and other areas added.

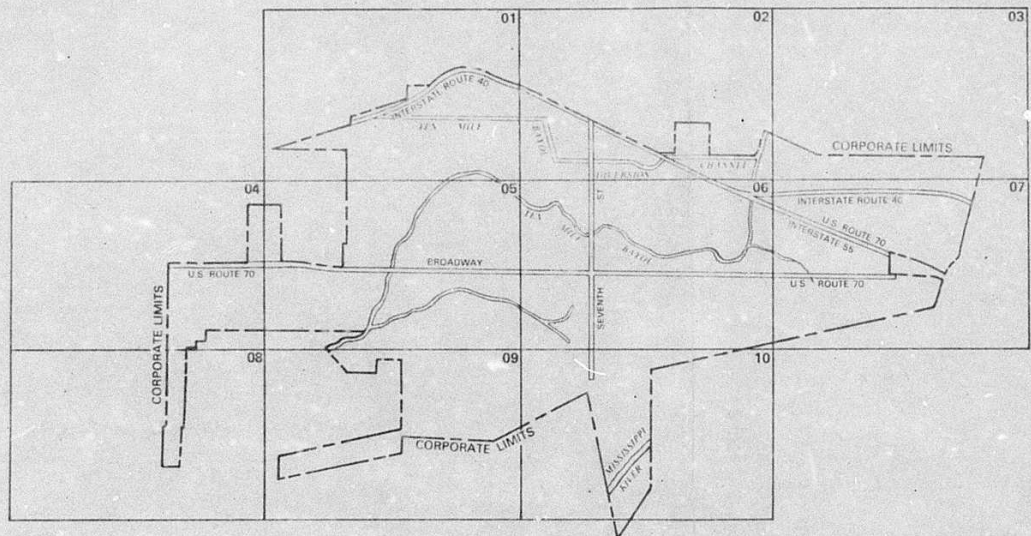
CONSULT NFIA, SERVICING COMPANY OR LOCAL INSURANCE AGENT OR BROKER TO DETERMINE IF PROPERTIES IN THIS COMMUNITY ARE ELIGIBLE FOR FLOOD INSURANCE.

INITIAL IDENTIFICATION DATE:

NOVEMBER 30, 1973

REVISION DATES:

4 1 7; SHOW CURVELHEAP BOUNDARY, ADD SFHA, REDUCE SFHA.



*Received
3/21/74
Ann Tom Smith*

78369

Levee




DEPARTMENT OF HOUSING AND URBAN DEVELOPMENT
Federal Insurance Administration

FLOOD HAZARD BOUNDARY MAP H - 01-10

MAP INDEX

CITY OF WEST MEMPHIS, AR
(CRITTENDEN CO.)

COMMUNITY NO. 050055A



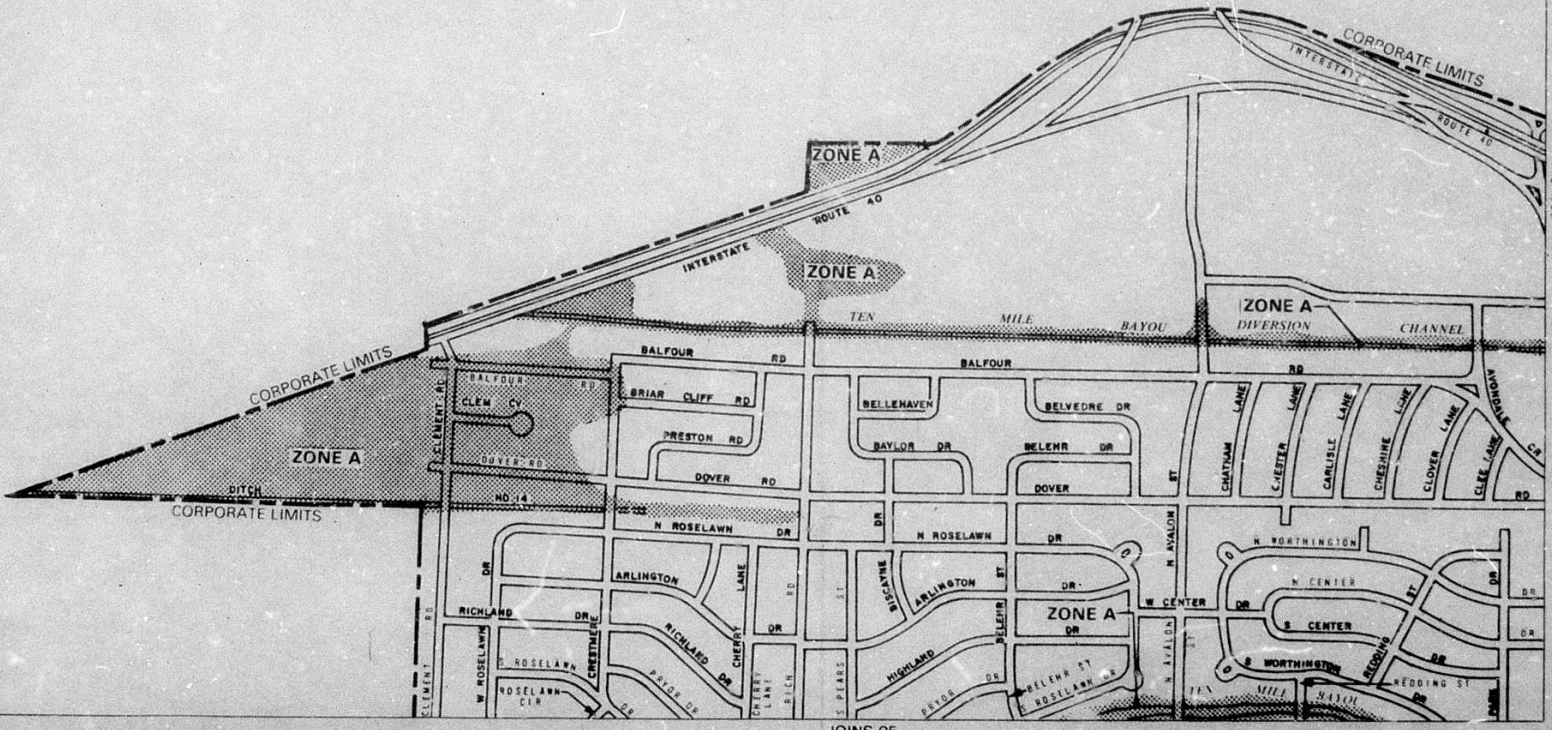
MAP REVISED
4/1/77

FLOOD HAZARD BOUNDARY MAP


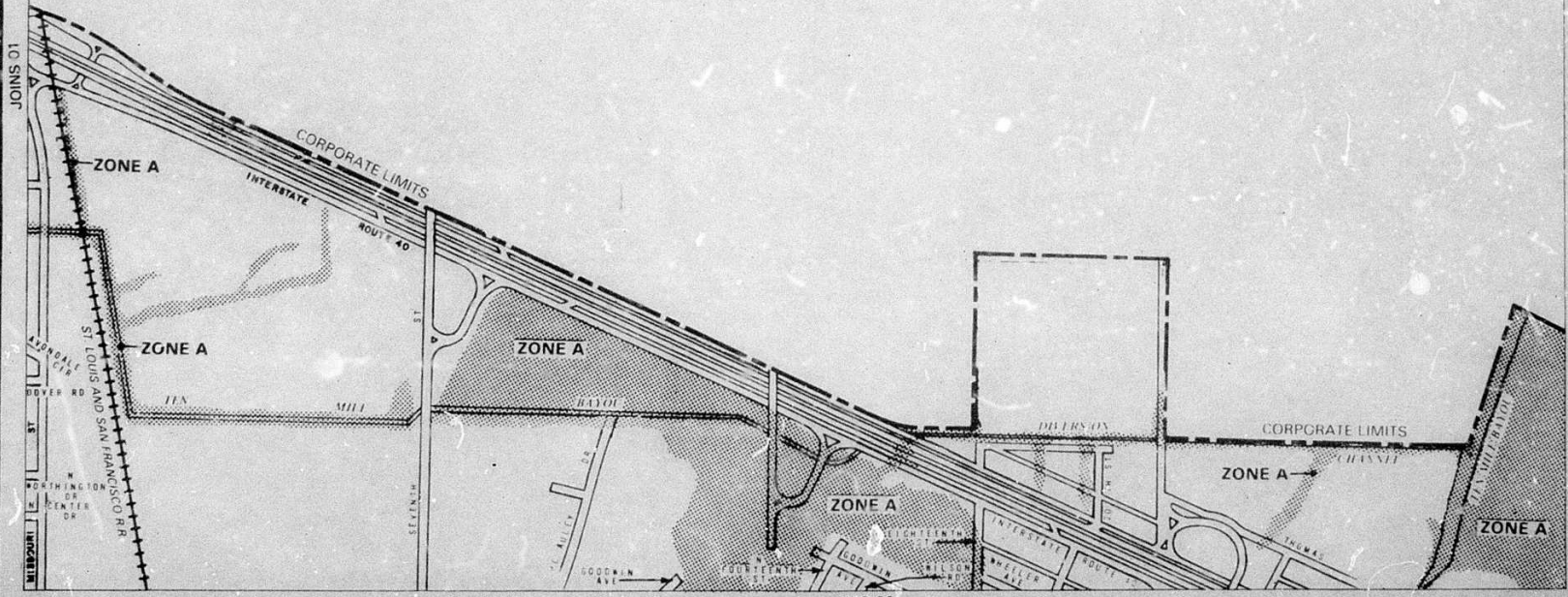
DEPARTMENT OF HOUSING AND URBAN DEVELOPMENT
Federal Insurance Administration

CITY OF WEST MEMPHIS, AR
(CRITTENDEN CO.)

JOINS 02



JOINS 05




MAP REVISED
4/1/77

FLOOD HAZARD BOUNDARY MAP

DEPARTMENT OF HOUSING AND URBAN DEVELOPMENT
Federal Insurance Administration

CITY OF WEST MEMPHIS, AR
(CRITTENDEN CO.)

JOINS 02



APPROXIMATE SCALE




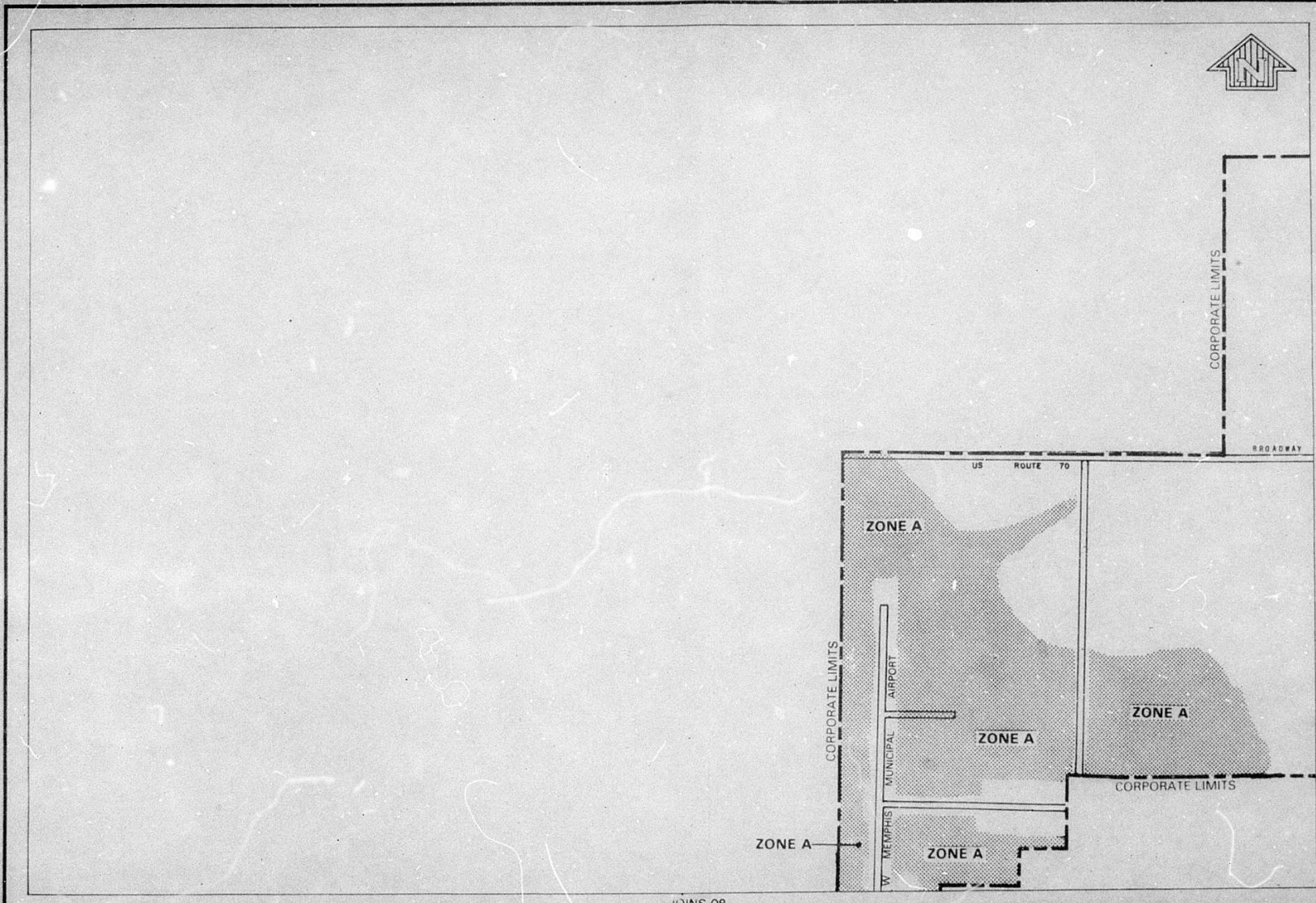
MAP REVISED
4/1/77

FLOOD HAZARD BOUNDARY MAP

DEPARTMENT OF HOUSING AND URBAN DEVELOPMENT
Federal Insurance Administration

CITY OF WEST MEMPHIS, AR
(CRITTENDEN CO.)

03



MAP REVISED
4/1/77

FLOOD HAZARD BOUNDARY MAP

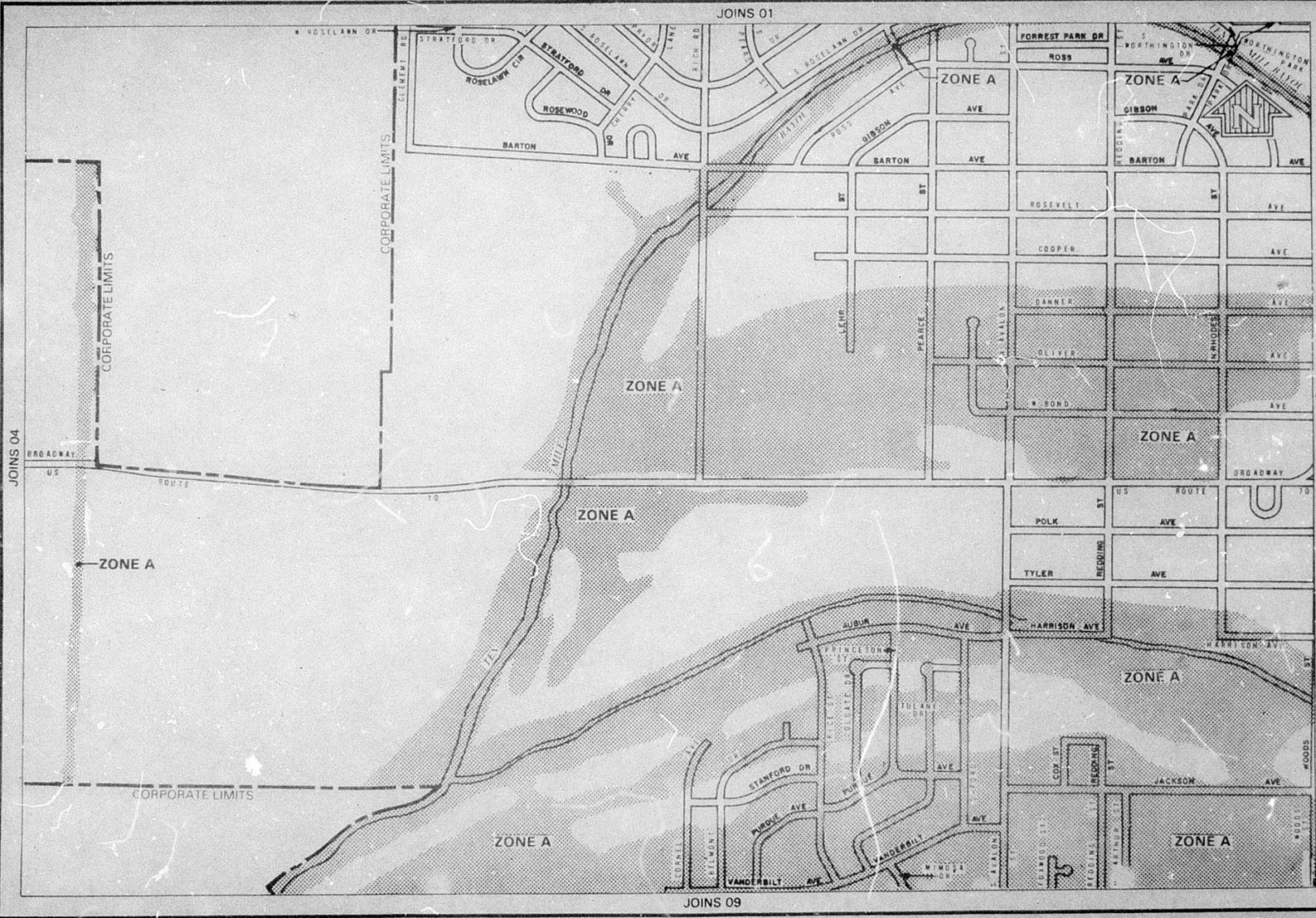
JOINS 05

DEPARTMENT OF HOUSING AND URBAN DEVELOPMENT
Federal Insurance Administration

CITY OF WEST MEMPHIS, AR
(CRITTENDEN CO.)

04

JOINS 08




JOINS 01

JOINS 09

JOINS 04

JOINS 06



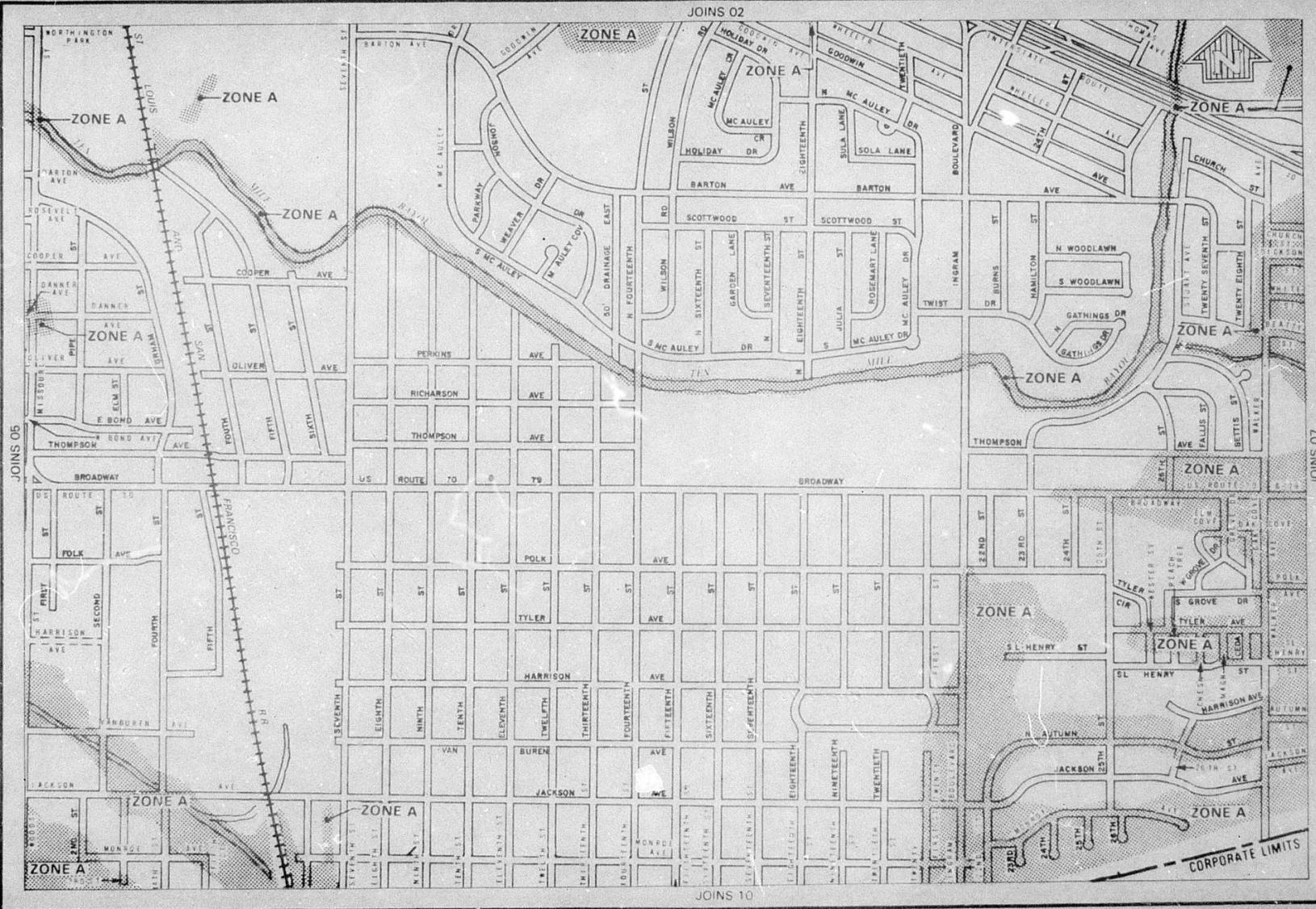
DEPARTMENT OF HOUSING AND URBAN DEVELOPMENT
Federal Insurance Administration

CITY OF WEST MEMPHIS, AR
(CRITTENDEN CO.)

05

MAP REVISED
4/1/77


FLOOD HAZARD BOUNDARY MAP



DEPARTMENT OF HOUSING AND URBAN DEVELOPMENT
Federal Insurance Administration

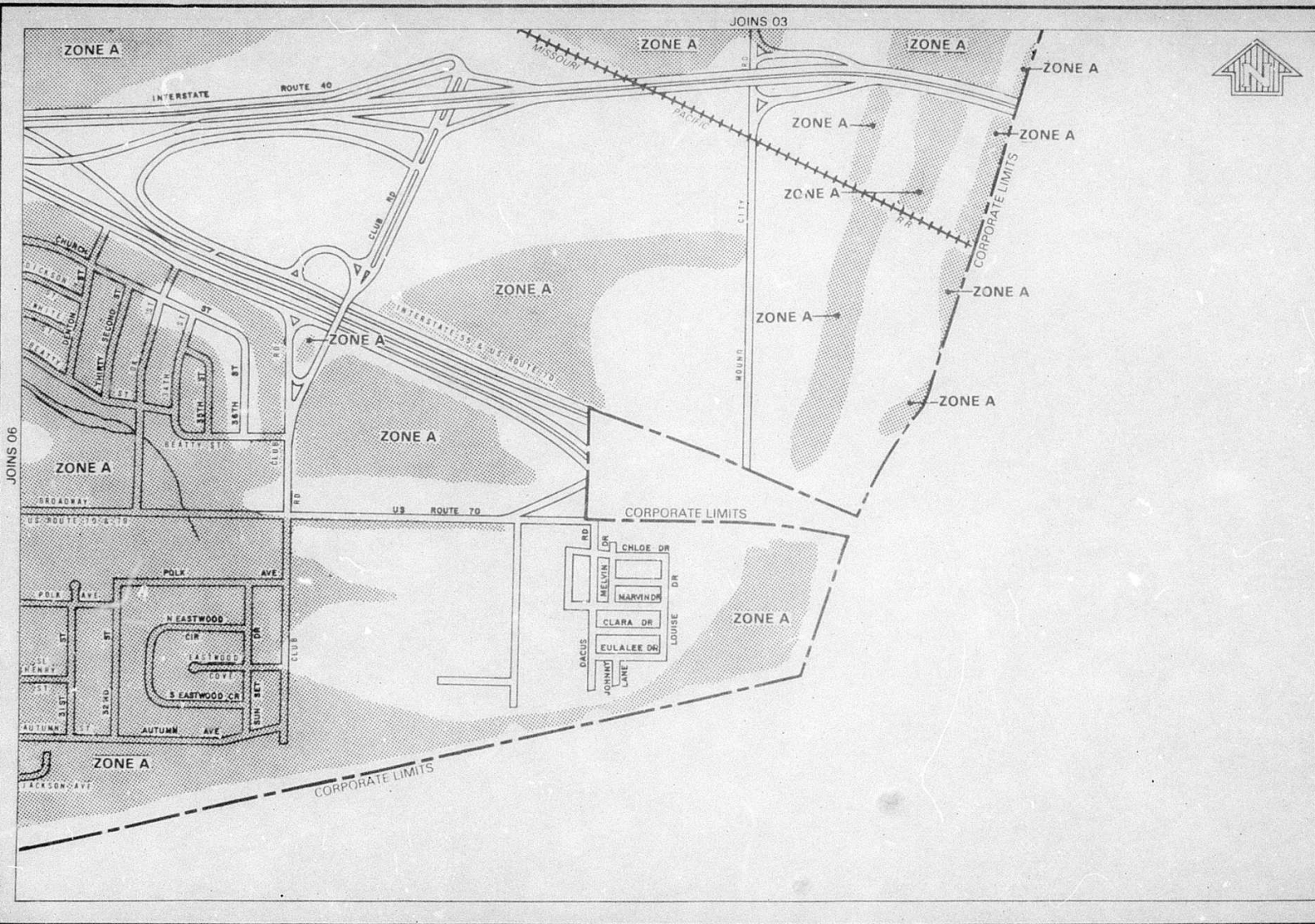
CITY OF WEST MEMPHIS, AR
(CRITTENDEN CO)

APPROXIMATE SCALE



FLOOD HAZARD BOUNDARY MAP

MAP REVISED
4/1/77



DEPARTMENT OF HOUSING AND URBAN DEVELOPMENT
 Federal Insurance Administration
CITY OF WEST MEMPHIS, AR
 (CRITTENDEN CO.)

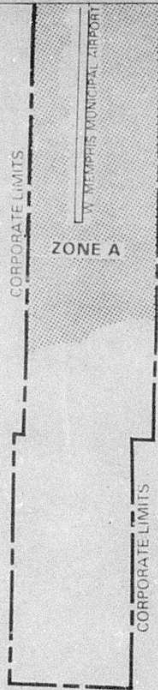
07

APPROXIMATE SCALE
 2400 FEET
 1800
 1200
 600
 0


FLOOD HAZARD BOUNDARY MAP

MAP REVISED
 4/1/77

JOINS 04



JOINS 09



DEPARTMENT OF HOUSING AND URBAN DEVELOPMENT
Federal Insurance Administration

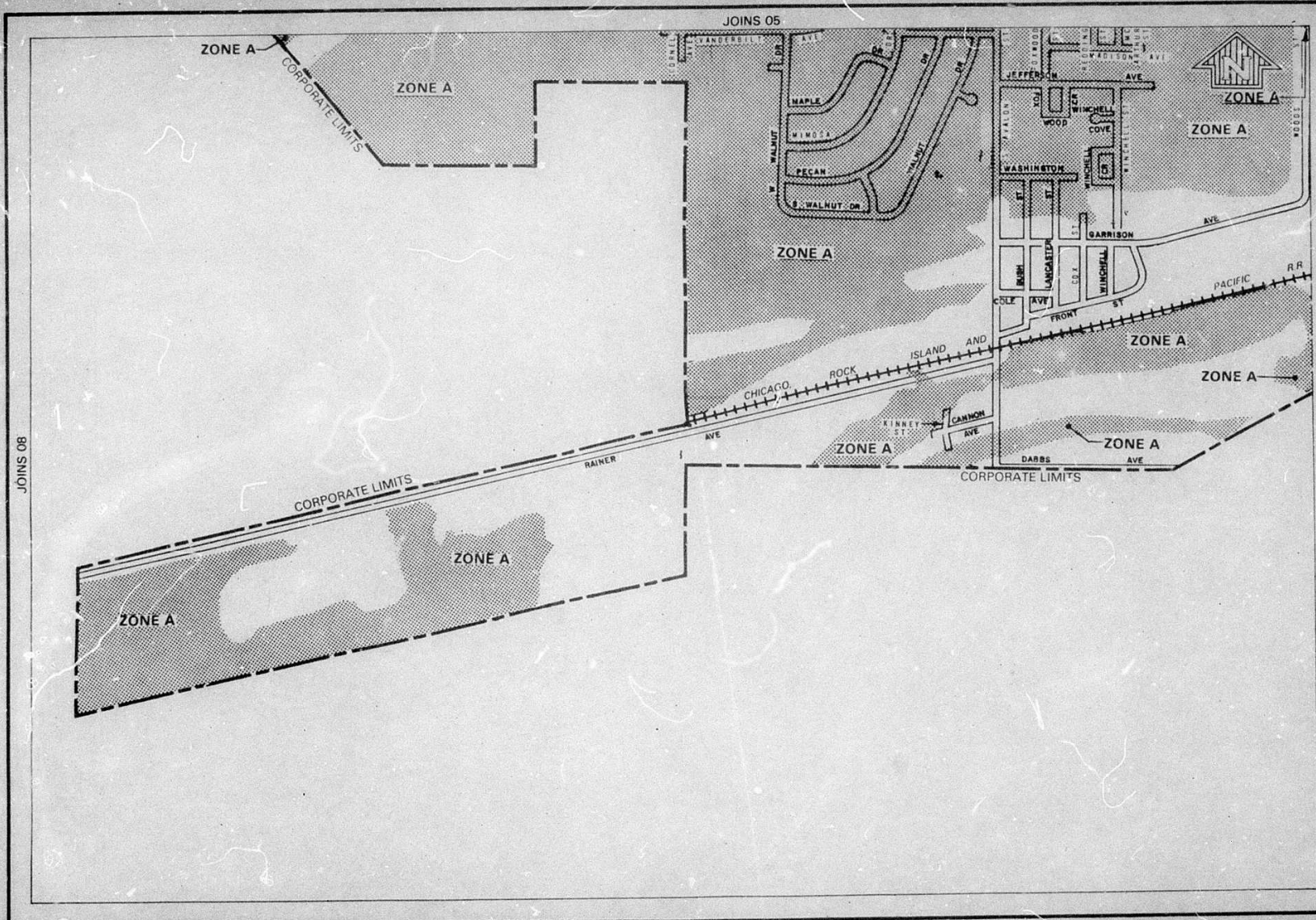
CITY OF WEST MEMPHIS, AR
(CRITIKIDEN CO.)

08

FLOOD HAZARD BOUNDARY MAP

MAP REVISED
4/1/77

JOINS 08



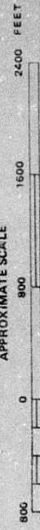
JOINS 10

DEPARTMENT OF HOUSING AND URBAN DEVELOPMENT
Federal Insurance Administration

CITY OF WEST MEMPHIS, AR
(CRITTENDEN CO.)


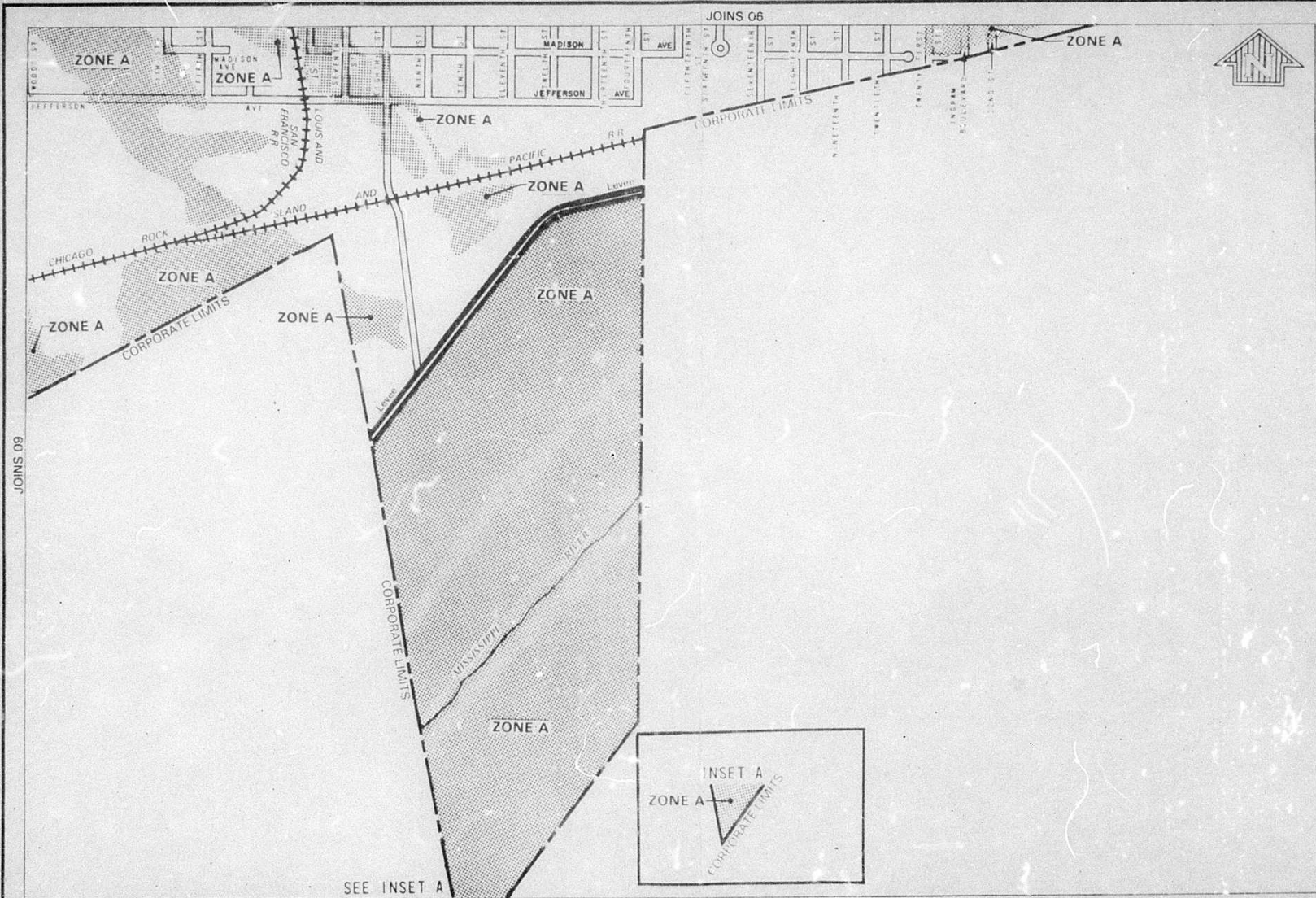
09

APPROXIMATE SCALE



FLOOD HAZARD BOUNDARY MAP

MAP REVISED
4/1/77

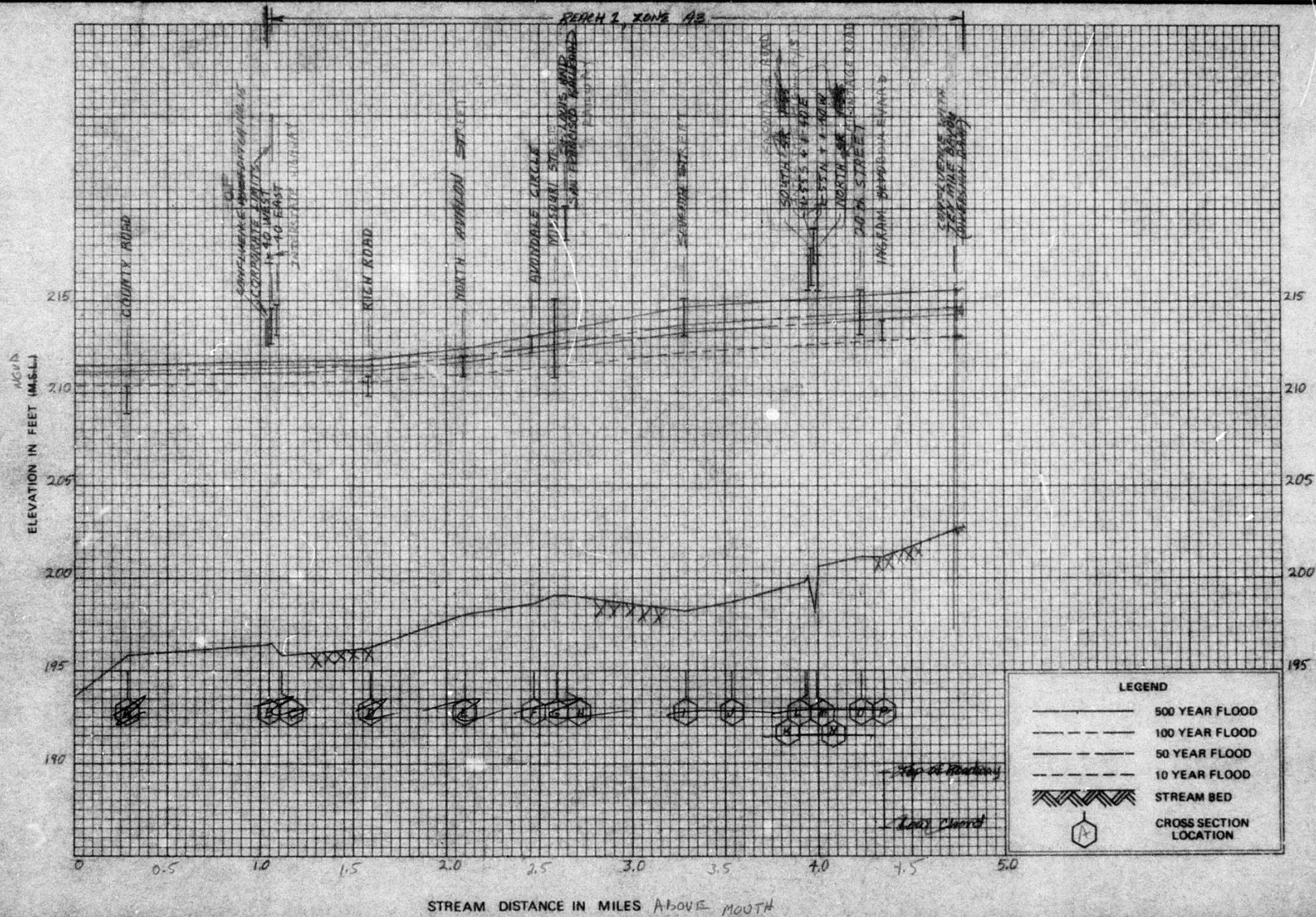


DEPARTMENT OF HOUSING AND URBAN DEVELOPMENT
Federal Insurance Administration

CITY OF WEST MEMPHIS, AR
(CRITTENDEN CO.)

MAP REVISED
4/1/77

FLOOD HAZARD BOUNDARY MAP



FLOOD PROFILES
 TEN MILE BAYOU DIVERSION DITCH

DEPARTMENT OF HOUSING AND URBAN DEVELOPMENT
 CITY of Memphis, ARKANSAS AR
 CRITTENDEN COUNTY

OSP

FIGURE 1